















**NOTE:**  
 This compiled map Z27 shows zoning information effective from 24 February 2009. It has been compiled from:

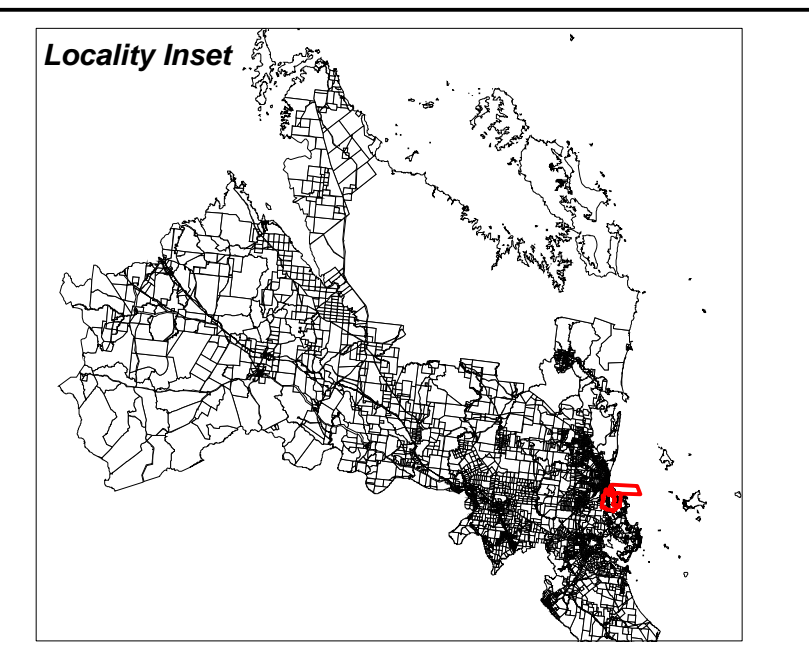
Map Z27 - commenced 17 October 2005  
 Map Z27/1 - commenced 24 February 2009

North  


This publication has been produced by the Livingstone Shire Council and is based on cadastral data provided with the permission of the Department of Natural Resources  
 © 2009 State of Queensland (Department of Natural Resources) and Livingstone Shire Council

Map\_27.WOR Source Information: GIS Data supplied by Livingstone Shire.

ZONES	PRECINCTS
	 R1 Residential 1
	 R2 Residential 2
	 R3 Residential 3
	 LI Light Industry
	 GI General Industry
	
	
	



 **Planning Scheme 2005**

*living for lifestyle*  
**COMPILED Zoning Map**  
**Z27**

Cooee Bay, Taranganba  
 Taroombal & Lammermoor

Commencement date: 24 February 2009