










**North**



Source Information:  
Yeppoon Central & Wattle  
Grove Built Form &  
Streetscape Study, 2003

-  Existing Laneways
-  Future Pedestrian laneways
-  Future Vehicle/pedestrian Laneways
-  Future Road Connection
-  Extent of Yeppoon Structure Plan

 Yeppoon Railyard Site

 **Livingstone**  
SHIRE COUNCIL

**Planning Scheme 2005**

*living for lifestyle*

**COMPILED**  
**Planning Scheme Map**  
**PSM 3C**  
**Linkages**

NOTE:  
This compiled map PSM3C shows information  
effective 24 February 2009.  
It has been compiled from:  
PSM3C - commenced 17 October 2005  
PSM3C/1 - commenced 24 February 2009.  
Commencement date: 24 February 2009.