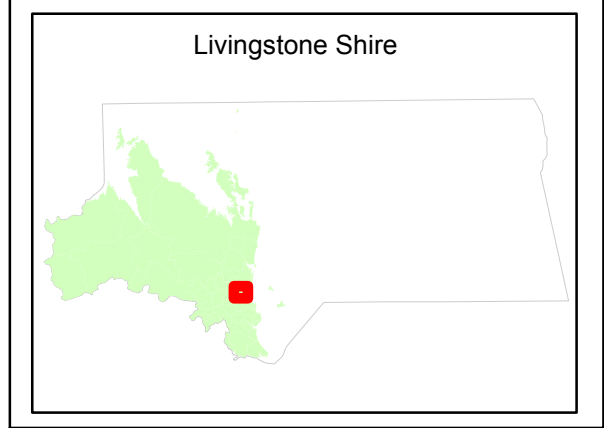


- Legend**
- Zone Precincts**
- ZP-01: Capricorn Coast Rural Precinct
  - ZP-02: Park Residential Precinct
  - ZP-03: Rosslyn Bay Precinct
  - ZP-04: Yeppoon Foreshore Tourism and Recreation Precinct
  - ZP-05: Tanby Road Commercial Transition Precinct
  - ZP-06: Cooee Bay Accommodation Precinct
  - ZP-07: Rosslyn Bay Accommodation Precinct
  - ZP-08: Major Centre Commercial Transition Precinct
  - ZP-09: Capricorn International Resort Precinct
  - ZP-10: Great Keppel Island Precinct
  - ZP-11: Kinka Local Business Precinct
  - ZP-12: Tanby Road Local Business Precinct
  - ZP-13: Yaamba Historic Township Precinct
- Locality**
- Locality boundary
  - Cadastre



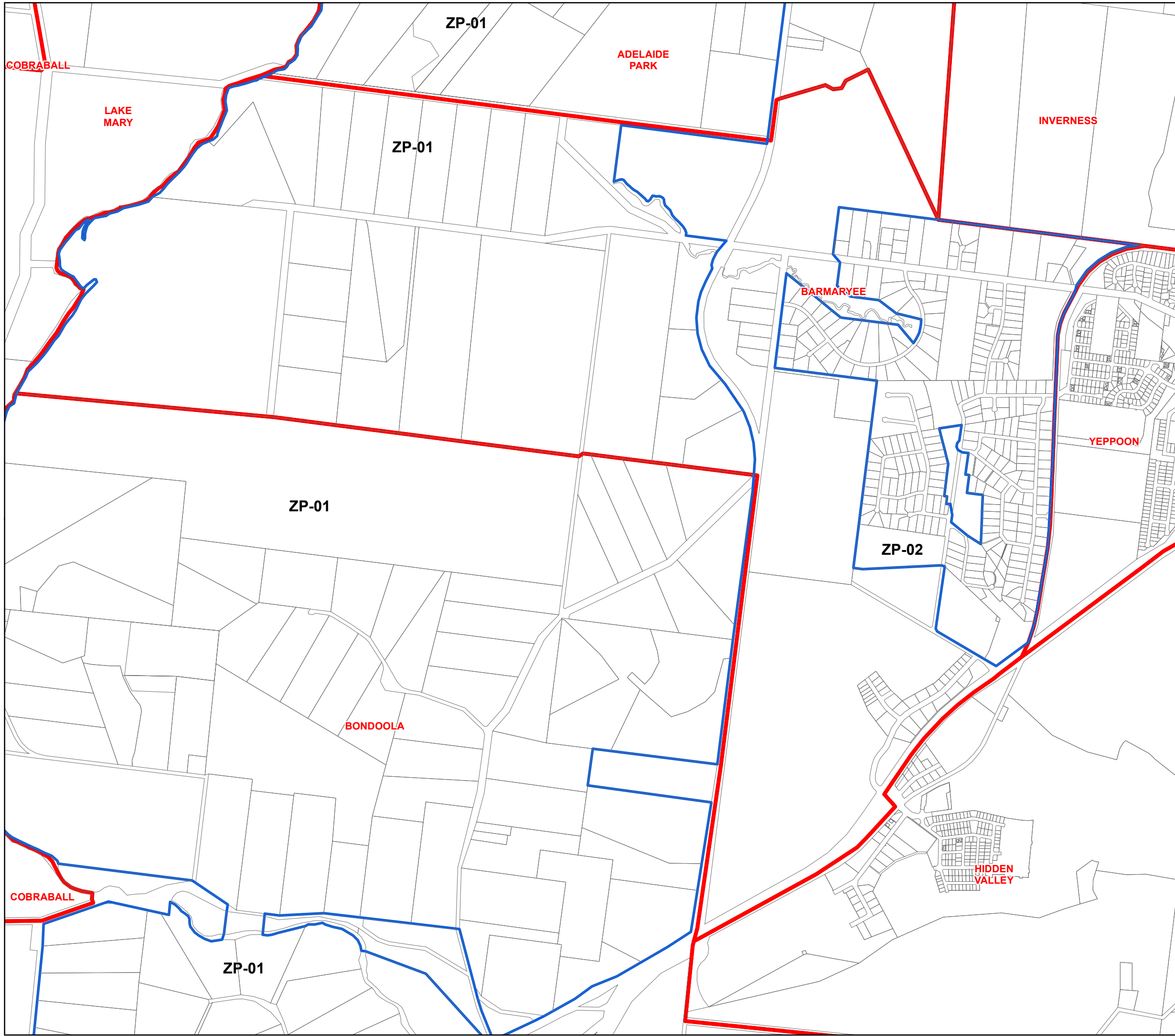
Scale @ A3  
1:30,000

Copyright protects this publication. Reproduction by whatever means is prohibited without prior written permission of the Chief Executive Officer, Livingstone Shire Council. Livingstone Shire Council will not be held liable under any circumstances in connection with or arising out of the use of this data nor does it warrant that the data is error free. Any queries should be directed to the Customer Service Centre, Livingstone Shire Council or telephone 1300 790 919. The Digital Cadastral Data Base is current as at September 2019. Copyright The State Government of Queensland 2019. All other data copyright Livingstone Shire Council 2019.



**Zone Precinct Map**  
**ZPM-01**  
**Locality of Adelaide Park**  
Version TBD

LIVINGSTONE PLANNING SCHEME 2018

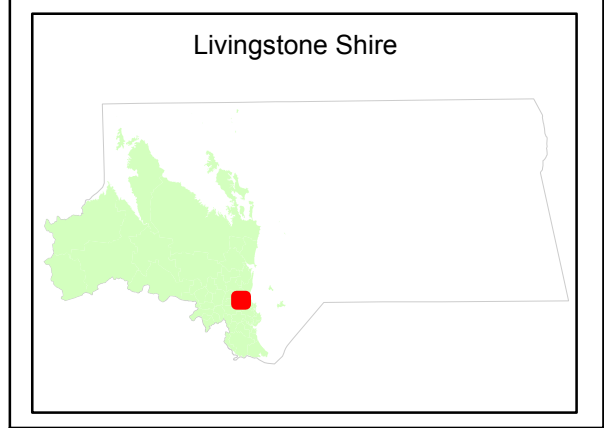


- Legend**
- Zone Precincts**
- ZP-01: Capricorn Coast Rural Precinct
  - ZP-02: Park Residential Precinct
  - ZP-03: Rosslyn Bay Precinct
  - ZP-04: Yeppoon Foreshore Tourism and Recreation Precinct
  - ZP-05: Tanby Road Commercial Transition Precinct
  - ZP-06: Cooee Bay Accommodation Precinct
  - ZP-07: Rosslyn Bay Accommodation Precinct
  - ZP-08: Major Centre Commercial Transition Precinct
  - ZP-09: Capricorn International Resort Precinct
  - ZP-10: Great Keppel Island Precinct
  - ZP-11: Kinka Local Business Precinct
  - ZP-12: Tanby Road Local Business Precinct
  - ZP-13: Yaamba Historic Township Precinct
- Locality**
- Locality boundary
  - Cadastre



Scale @ A3  
1:20,000

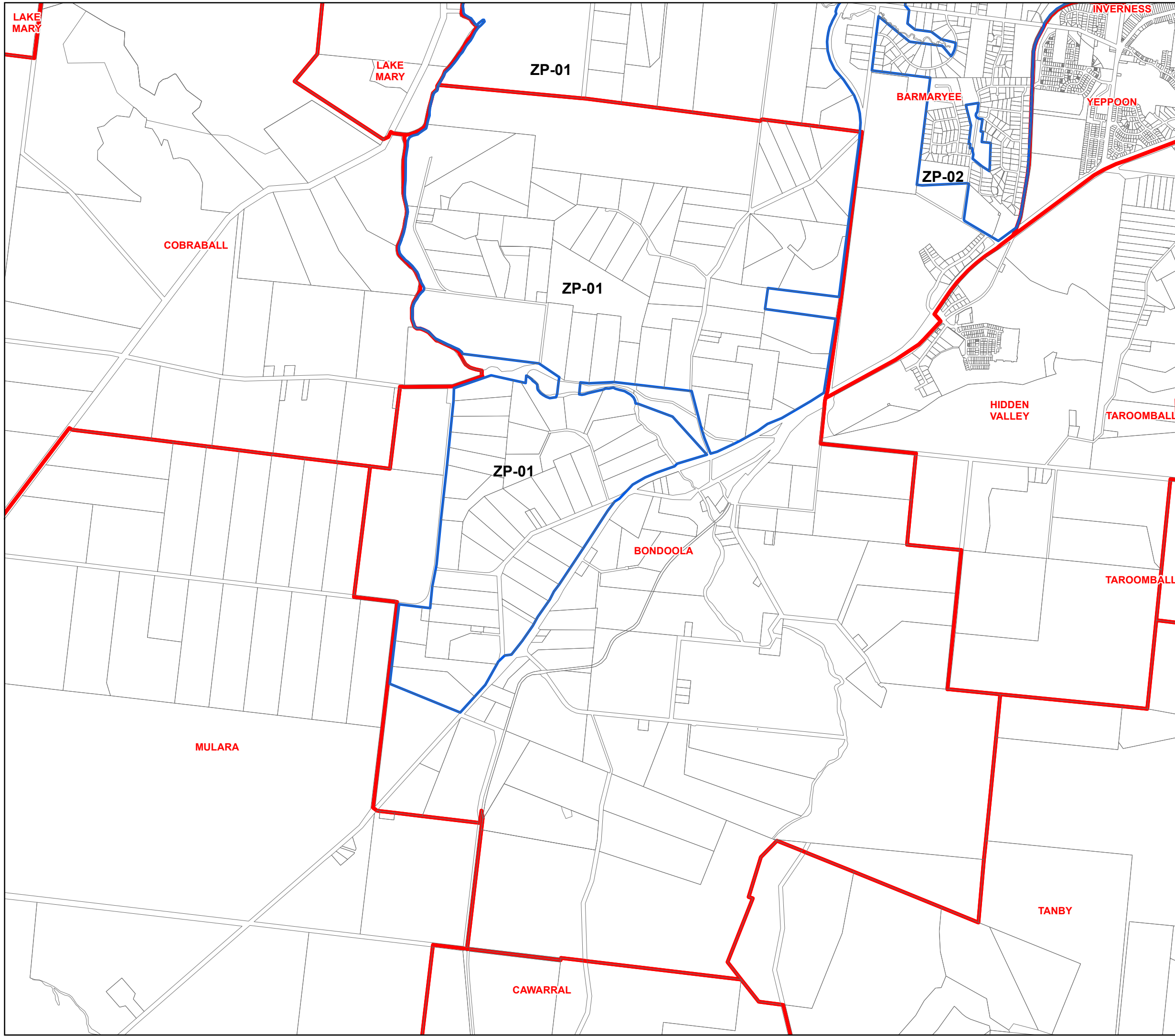
Copyright protects this publication. Reproduction by whatever means is prohibited without prior written permission of the Chief Executive Officer, Livingstone Shire Council. Livingstone Shire Council will not be held liable under any circumstances in connection with or arising out of the use of this data nor does it warrant that the data is error free. Any queries should be directed to the Customer Service Centre, Livingstone Shire Council or telephone 1300 790 919. The Digital Cadastral Data Base is current as at September 2019. Copyright The State Government of Queensland 2019. All other data copyright Livingstone Shire Council 2019.



**Zone Precinct Map  
ZPM-02  
Locality of Barmaryee**

Version TBD



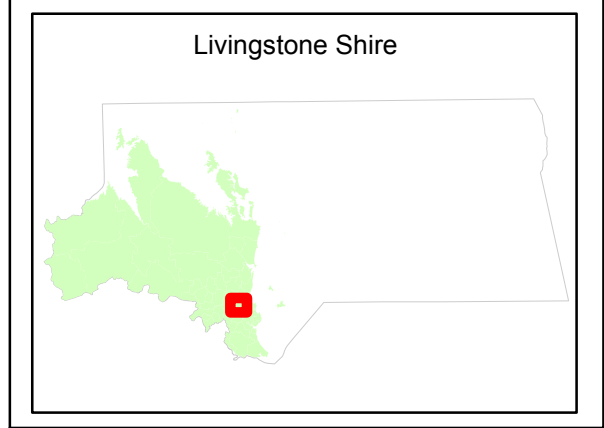


- Legend**
- Zone Precincts**
- ZP-01: Capricorn Coast Rural Precinct
  - ZP-02: Park Residential Precinct
  - ZP-03: Rossllyn Bay Precinct
  - ZP-04: Yeppoon Foreshore Tourism and Recreation Precinct
  - ZP-05: Tanby Road Commercial Transition Precinct
  - ZP-06: Cooee Bay Accommodation Precinct
  - ZP-07: Rossllyn Bay Accommodation Precinct
  - ZP-08: Major Centre Commercial Transition Precinct
  - ZP-09: Capricorn International Resort Precinct
  - ZP-10: Great Keppel Island Precinct
  - ZP-11: Kinka Local Business Precinct
  - ZP-12: Tanby Road Local Business Precinct
  - ZP-13: Yaamba Historic Township Precinct
- Locality**
- Locality boundary
  - Cadastre



Scale @ A3  
1:35,000

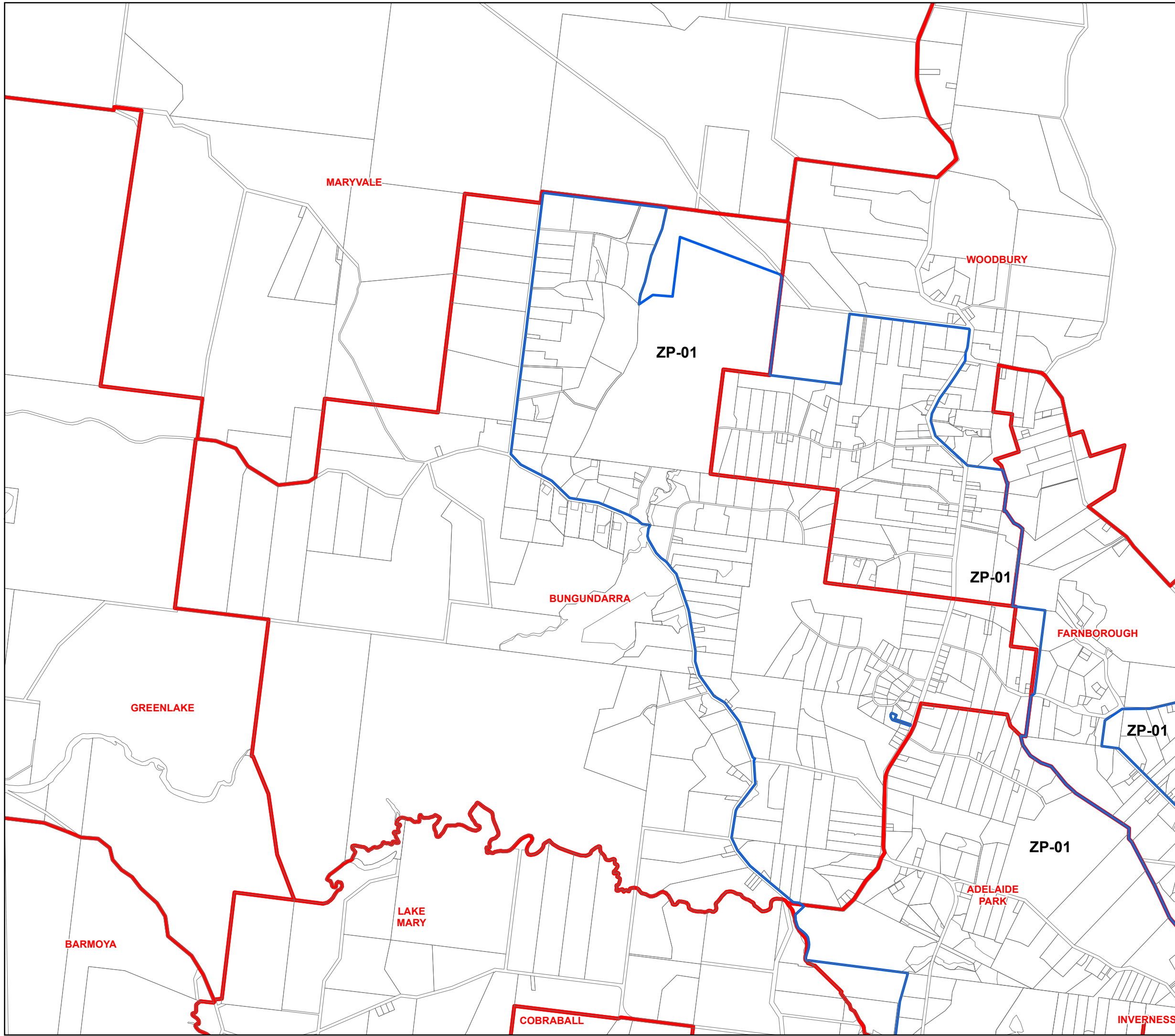
Copyright protects this publication. Reproduction by whatever means is prohibited without prior written permission of the Chief Executive Officer, Livingstone Shire Council. Livingstone Shire Council will not be held liable under any circumstances in connection with or arising out of the use of this data nor does it warrant that the data is error free. Any queries should be directed to the Customer Service Centre, Livingstone Shire Council or telephone 1300 790 919. The Digital Cadastral Data Base is current as at September 2019. Copyright The State Government of Queensland 2019. All other data copyright Livingstone Shire Council 2019.



**Zone Precinct Map  
ZPM-03  
Locality of Bondoola**

Version TBD



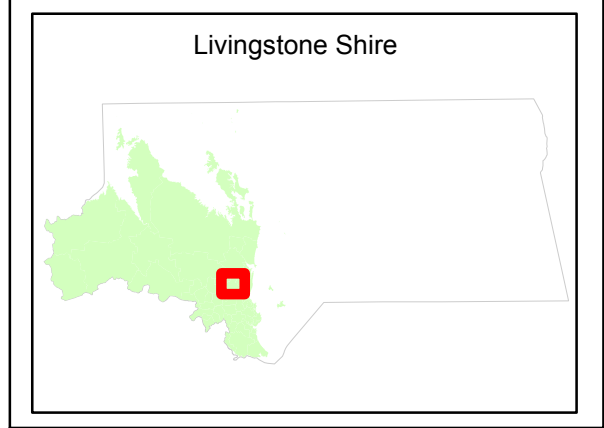


- Legend**
- Zone Precincts**
- ZP-01: Capricorn Coast Rural Precinct
  - ZP-02: Park Residential Precinct
  - ZP-03: Rosslyn Bay Precinct
  - ZP-04: Yeppoon Foreshore Tourism and Recreation Precinct
  - ZP-05: Tanby Road Commercial Transition Precinct
  - ZP-06: Cooee Bay Accommodation Precinct
  - ZP-07: Rosslyn Bay Accommodation Precinct
  - ZP-08: Major Centre Commercial Transition Precinct
  - ZP-09: Capricorn International Resort Precinct
  - ZP-10: Great Keppel Island Precinct
  - ZP-11: Kinka Local Business Precinct
  - ZP-12: Tanby Road Local Business Precinct
  - ZP-13: Yaamba Historic Township Precinct
- Locality**
- Locality boundary
  - Cadastre



Scale @ A3  
1:50,000

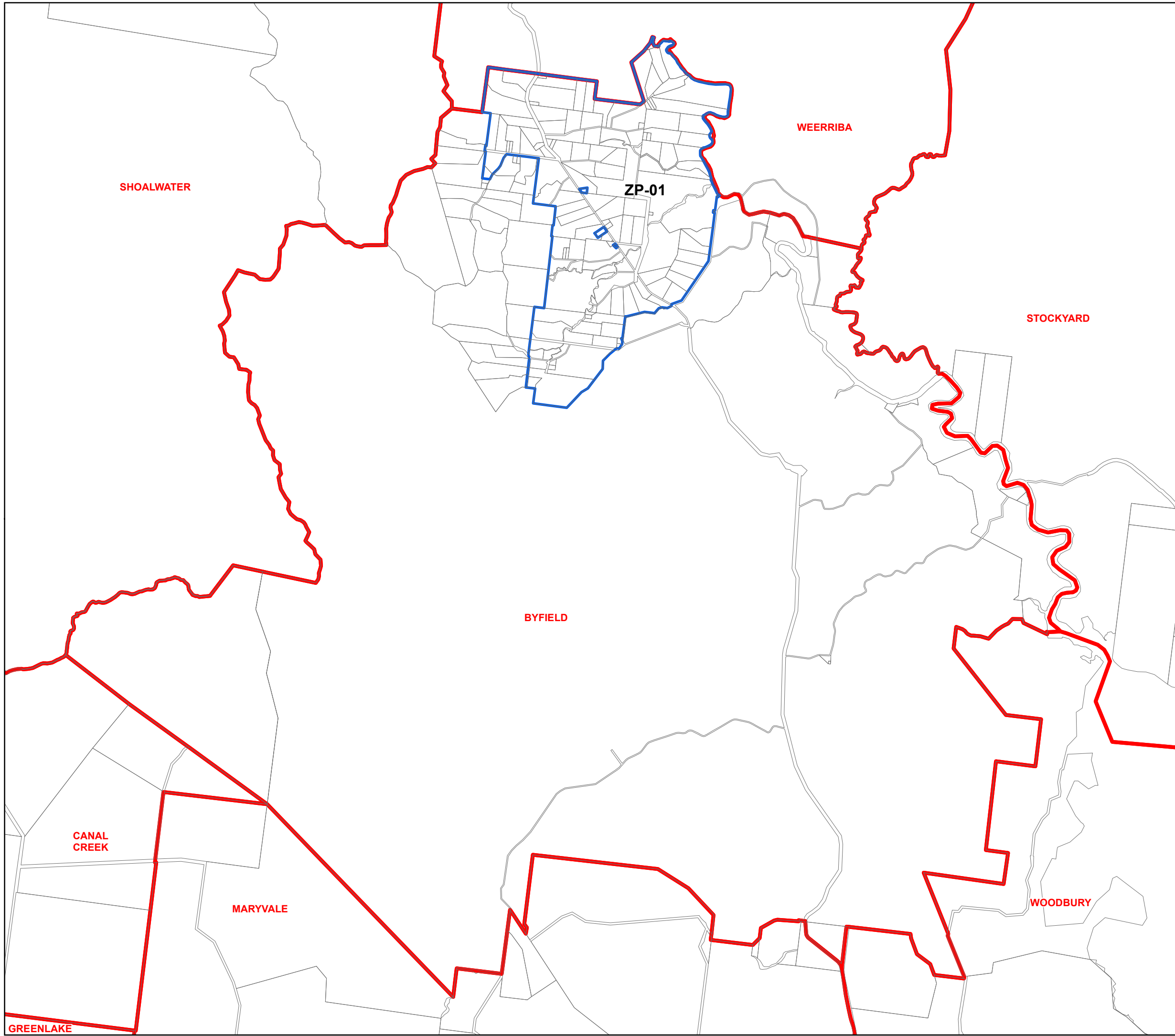
Copyright protects this publication. Reproduction by whatever means is prohibited without prior written permission of the Chief Executive Officer, Livingstone Shire Council. Livingstone Shire Council will not be held liable under any circumstances in connection with or arising out of the use of this data nor does it warrant that the data is error free. Any queries should be directed to the Customer Service Centre, Livingstone Shire Council or telephone 1300 790 919. The Digital Cadastral Data Base is current as at September 2019. Copyright The State Government of Queensland 2019. All other data copyright Livingstone Shire Council 2019.


















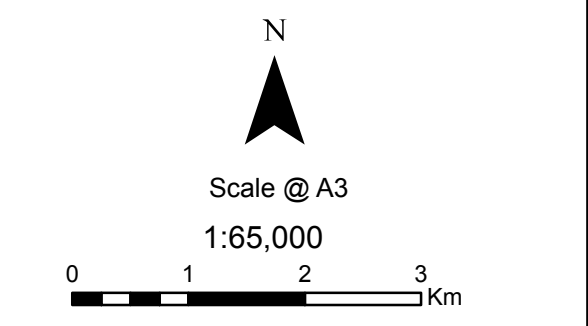
**Zone Precinct Map  
ZPM-04  
Locality of Bungundarra**

Version TBD

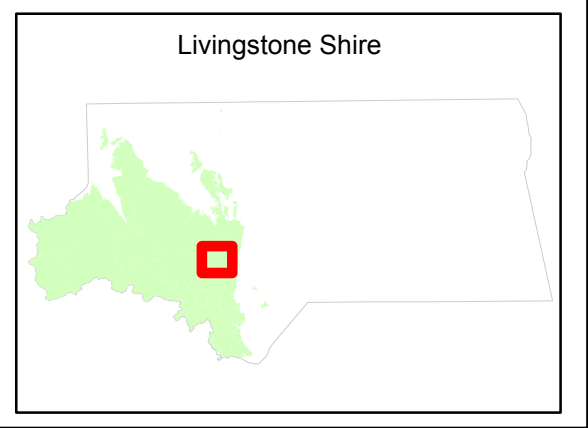





- Legend**
- Zone Precincts**
-  ZP-01: Capricorn Coast Rural Precinct
  -  ZP-02: Park Residential Precinct
  -  ZP-03: Rosslyn Bay Precinct
  -  ZP-04: Yeppoon Foreshore Tourism and Recreation Precinct
  -  ZP-05: Tanby Road Commercial Transition Precinct
  -  ZP-06: Cooee Bay Accommodation Precinct
  -  ZP-07: Rosslyn Bay Accommodation Precinct
  -  ZP-08: Major Centre Commercial Transition Precinct
  -  ZP-09: Capricorn International Resort Precinct
  -  ZP-10: Great Keppel Island Precinct
  -  ZP-11: Kinka Local Business Precinct
  -  ZP-12: Tanby Road Local Business Precinct
  -  ZP-13: Yaamba Historic Township Precinct
- Locality**
-  Locality boundary
  -  Cadastre

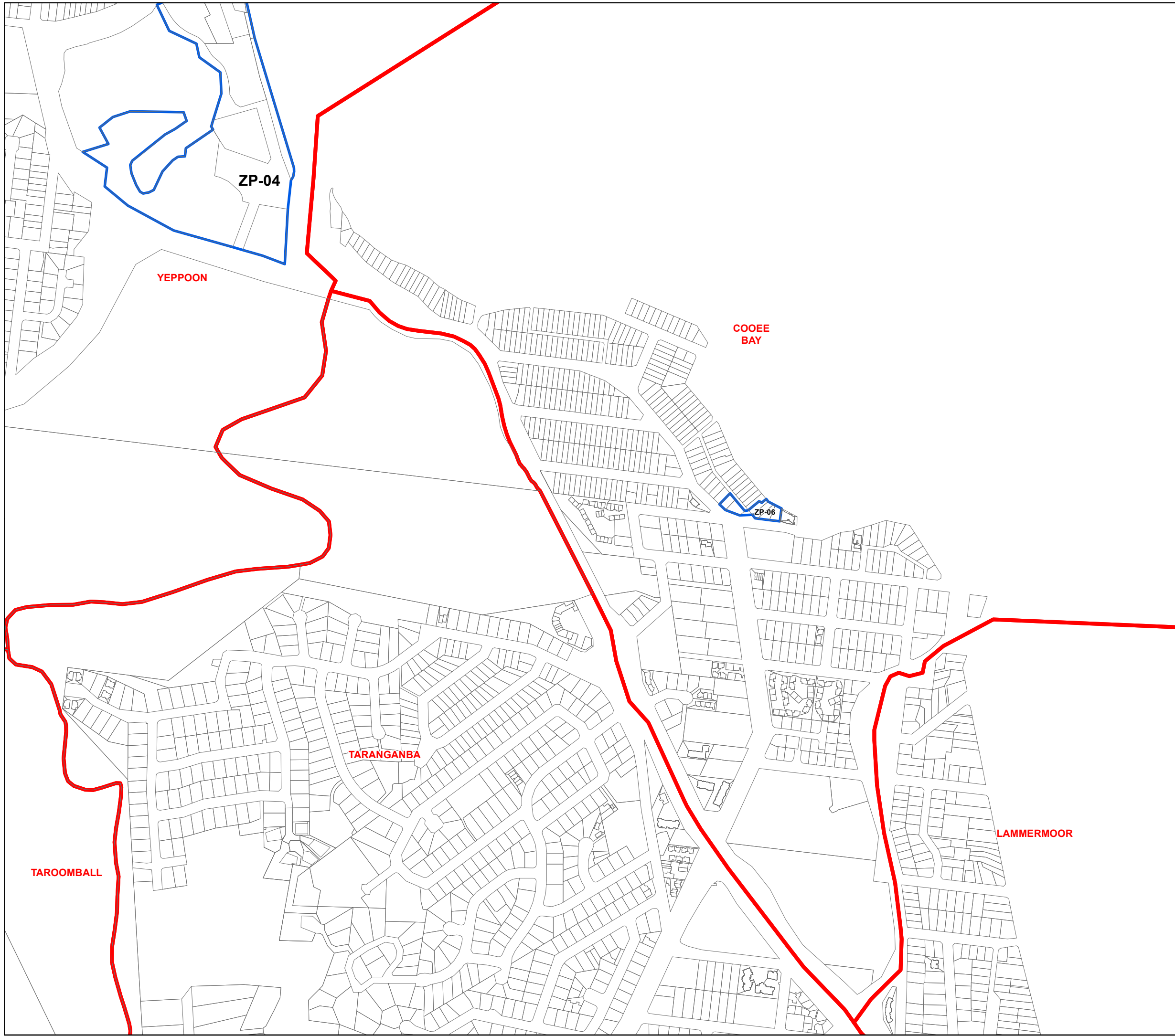


Copyright protects this publication. Reproduction by whatever means is prohibited without prior written permission of the Chief Executive Officer, Livingstone Shire Council. Livingstone Shire Council will not be held liable under any circumstances in connection with or arising out of the use of this data nor does it warrant that the data is error free. Any queries should be directed to the Customer Service Centre, Livingstone Shire Council or telephone 1300 790 919. The Digital Cadastral Data Base is current as at September 2019. Copyright The State Government of Queensland 2019. All other data copyright Livingstone Shire Council 2019.

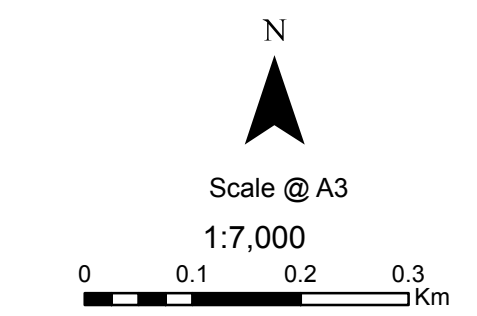


**Zone Precinct Map**  
**ZPM-05**  
**Locality of Byfield**  
 Version TBD

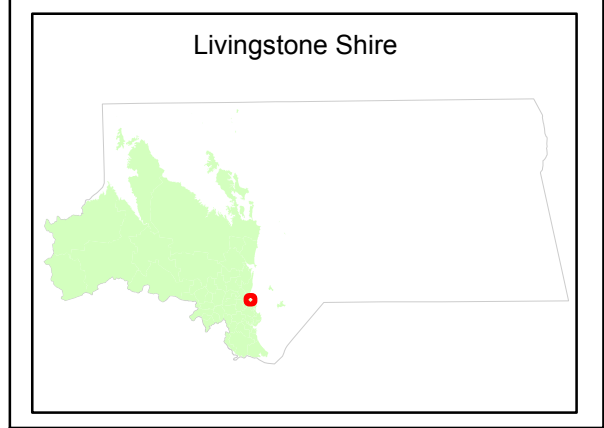




- Legend**
- Zone Precincts**
- ZP-01: Capricorn Coast Rural Precinct
  - ZP-02: Park Residential Precinct
  - ZP-03: Rosslyn Bay Precinct
  - ZP-04: Yeppoon Foreshore Tourism and Recreation Precinct
  - ZP-05: Tanby Road Commercial Transition Precinct
  - ZP-06: Cooee Bay Accommodation Precinct
  - ZP-07: Rosslyn Bay Accommodation Precinct
  - ZP-08: Major Centre Commercial Transition Precinct
  - ZP-09: Capricorn International Resort Precinct
  - ZP-10: Great Keppel Island Precinct
  - ZP-11: Kinka Local Business Precinct
  - ZP-12: Tanby Road Local Business Precinct
  - ZP-13: Yaamba Historic Township Precinct
- Locality**
- Locality boundary
  - Cadastre

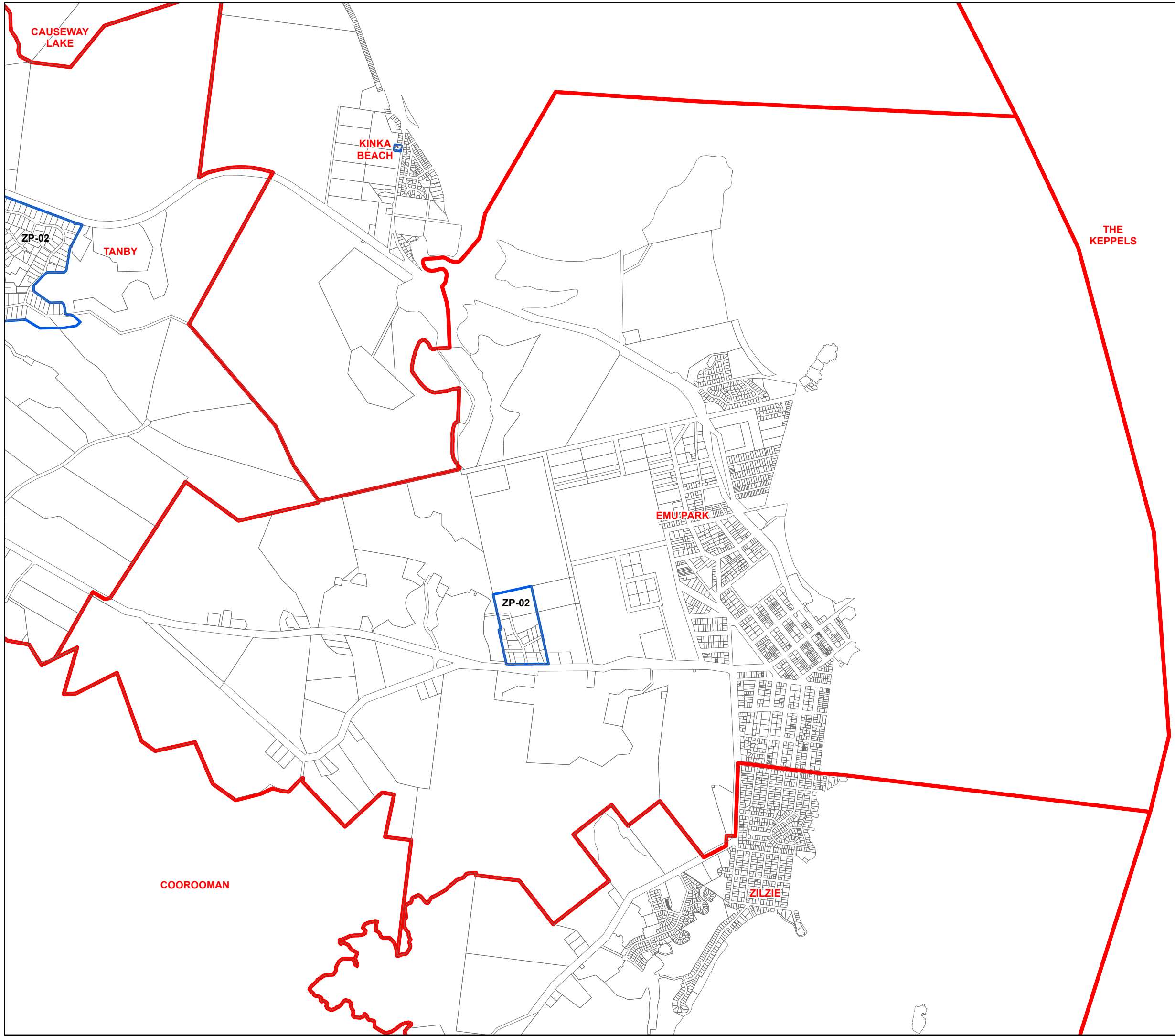


Copyright protects this publication. Reproduction by whatever means is prohibited without prior written permission of the Chief Executive Officer, Livingstone Shire Council. Livingstone Shire Council will not be held liable under any circumstances in connection with or arising out of the use of this data nor does it warrant that the data is error free. Any queries should be directed to the Customer Service Centre, Livingstone Shire Council or telephone 1300 790 919. The Digital Cadastral Data Base is current as at September 2019. Copyright The State Government of Queensland 2019. All other data copyright Livingstone Shire Council 2019.



**Zone Precinct Map**  
**ZPM-06**  
**Locality of Cooee Bay**  
Version TBD

LIVINGSTONE PLANNING SCHEME 2018

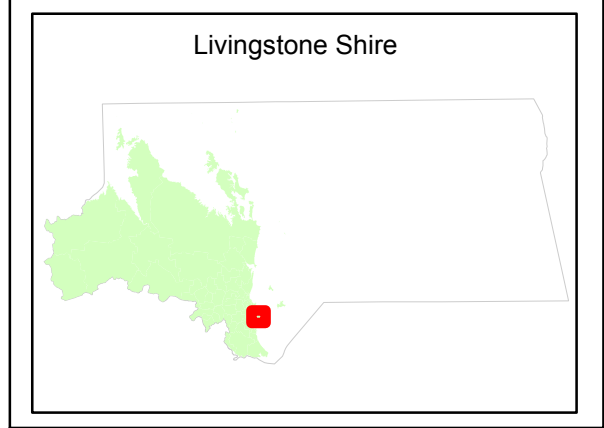


- Legend**
- Zone Precincts**
- ZP-01: Capricorn Coast Rural Precinct
  - ZP-02: Park Residential Precinct
  - ZP-03: Rosslyn Bay Precinct
  - ZP-04: Yeppoon Foreshore Tourism and Recreation Precinct
  - ZP-05: Tanby Road Commercial Transition Precinct
  - ZP-06: Cooee Bay Accommodation Precinct
  - ZP-07: Rosslyn Bay Accommodation Precinct
  - ZP-08: Major Centre Commercial Transition Precinct
  - ZP-09: Capricorn International Resort Precinct
  - ZP-10: Great Keppel Island Precinct
  - ZP-11: Kinka Local Business Precinct
  - ZP-12: Tanby Road Local Business Precinct
  - ZP-13: Yaamba Historic Township Precinct
- Locality**
- Locality boundary
  - Cadastre



Scale @ A3  
1:30,000

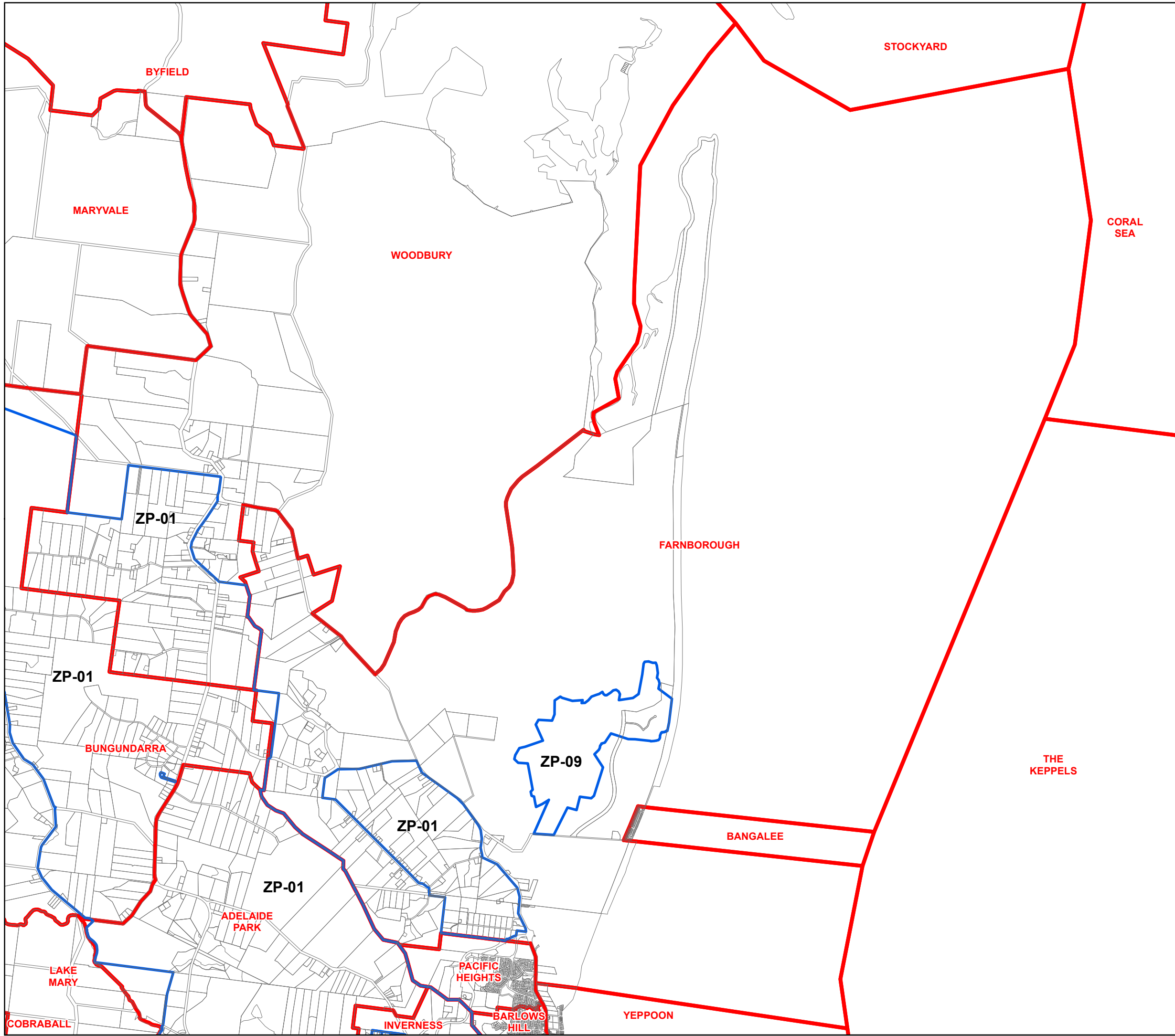
Copyright protects this publication. Reproduction by whatever means is prohibited without prior written permission of the Chief Executive Officer, Livingstone Shire Council. Livingstone Shire Council will not be held liable under any circumstances in connection with or arising out of the use of this data nor does it warrant that the data is error free. Any queries should be directed to the Customer Service Centre, Livingstone Shire Council or telephone 1300 790 919. The Digital Cadastral Data Base is current as at September 2019. Copyright The State Government of Queensland 2019. All other data copyright Livingstone Shire Council 2019.



**Zone Precinct Map  
ZPM-07  
Locality of Emu Park**

Version TBD



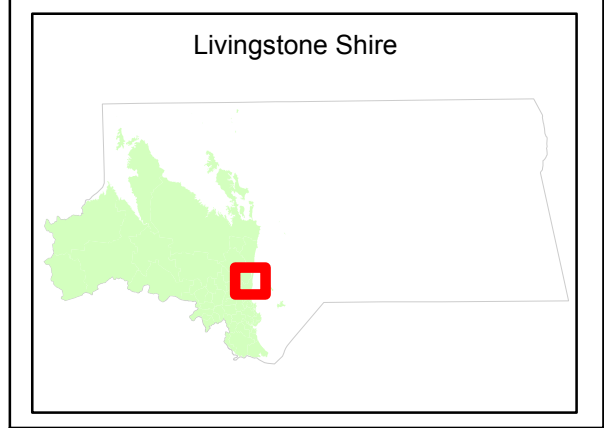


- Legend**
- Zone Precincts**
- ZP-01: Capricorn Coast Rural Precinct
  - ZP-02: Park Residential Precinct
  - ZP-03: Rosslyn Bay Precinct
  - ZP-04: Yeppoon Foreshore Tourism and Recreation Precinct
  - ZP-05: Tanby Road Commercial Transition Precinct
  - ZP-06: Cooe Bay Accommodation Precinct
  - ZP-07: Rosslyn Bay Accommodation Precinct
  - ZP-08: Major Centre Commercial Transition Precinct
  - ZP-09: Capricorn International Resort Precinct
  - ZP-10: Great Keppel Island Precinct
  - ZP-11: Kinka Local Business Precinct
  - ZP-12: Tanby Road Local Business Precinct
  - ZP-13: Yaamba Historic Township Precinct
- Locality**
- Locality boundary
  - Cadastre



Scale @ A3  
1:65,000

Copyright protects this publication. Reproduction by whatever means is prohibited without prior written permission of the Chief Executive Officer, Livingstone Shire Council. Livingstone Shire Council will not be held liable under any circumstances in connection with or arising out of the use of this data nor does it warrant that the data is error free. Any queries should be directed to the Customer Service Centre, Livingstone Shire Council or telephone 1300 790 919. The Digital Cadastral Data Base is current as at September 2019. Copyright The State Government of Queensland 2019. All other data copyright Livingstone Shire Council 2019.

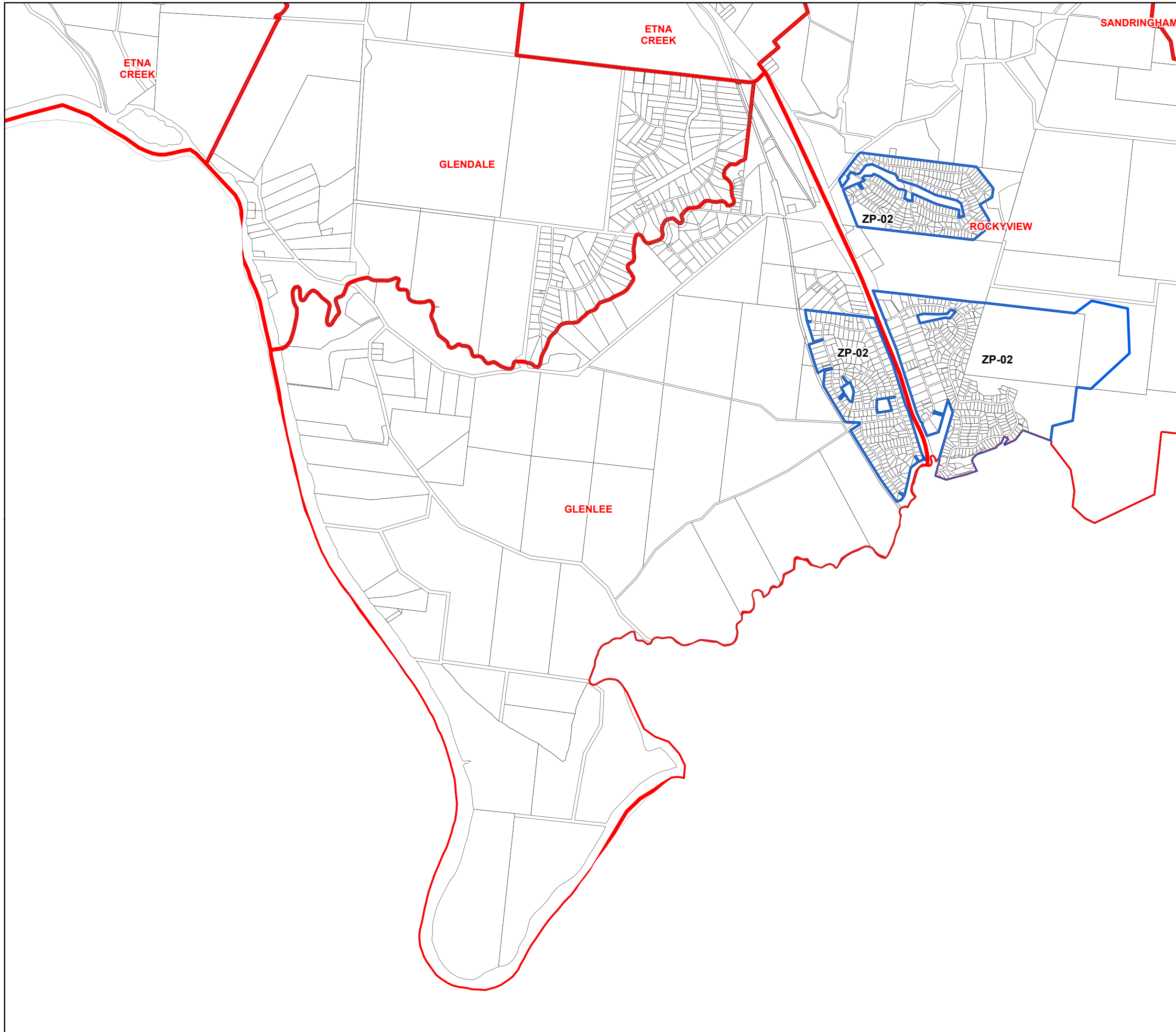


**Zone Precinct Map  
ZPM-08  
Locality of Farnborough**

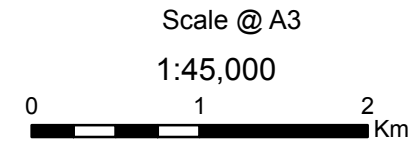
Version TBD

LIVINGSTONE PLANNING SCHEME 2018

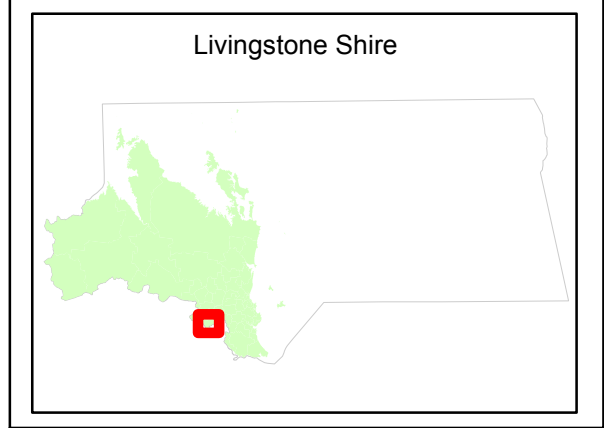




- Legend**
- Zone Precincts**
- ZP-01: Capricorn Coast Rural Precinct
  - ZP-02: Park Residential Precinct
  - ZP-03: Rosslyn Bay Precinct
  - ZP-04: Yeppoon Foreshore Tourism and Recreation Precinct
  - ZP-05: Tanby Road Commercial Transition Precinct
  - ZP-06: Cooee Bay Accommodation Precinct
  - ZP-07: Rosslyn Bay Accommodation Precinct
  - ZP-08: Major Centre Commercial Transition Precinct
  - ZP-09: Capricorn International Resort Precinct
  - ZP-10: Great Keppel Island Precinct
  - ZP-11: Kinka Local Business Precinct
  - ZP-12: Tanby Road Local Business Precinct
  - ZP-13: Yaamba Historic Township Precinct
- Locality**
- Locality boundary
  - Cadastral

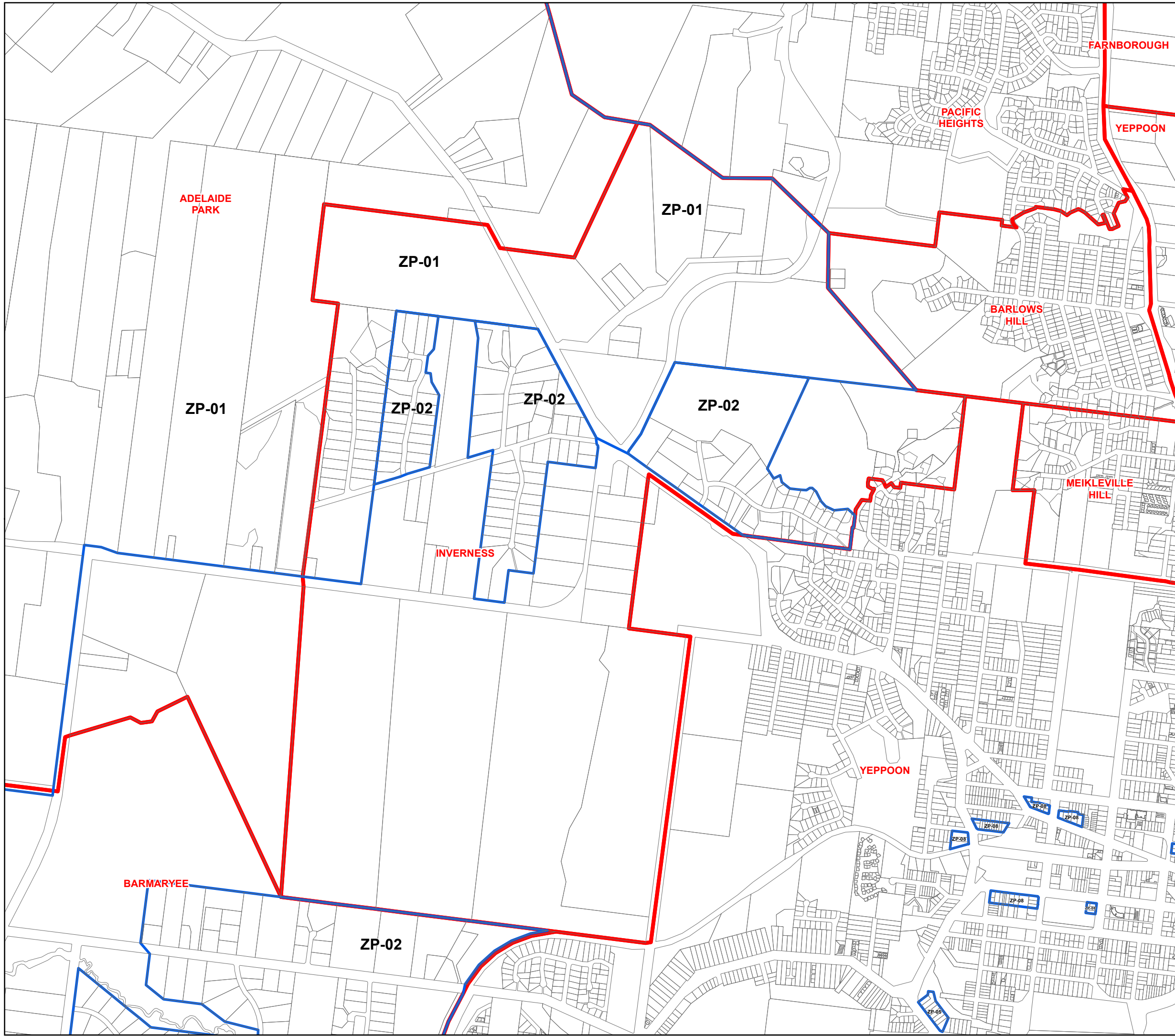


Copyright protects this publication. Reproduction by whatever means is prohibited without prior written permission of the Chief Executive Officer, Livingstone Shire Council. Livingstone Shire Council will not be held liable under any circumstances in connection with or arising out of the use of this data nor does it warrant that the data is error free. Any queries should be directed to the Customer Service Centre, Livingstone Shire Council or telephone 1300 790 919. The Digital Cadastral Data Base is current as at September 2019. Copyright The State Government of Queensland 2019. All other data copyright Livingstone Shire Council 2019.



**Zone Precinct Map  
ZPM-09  
Locality of Glenlee**  
Version TBD



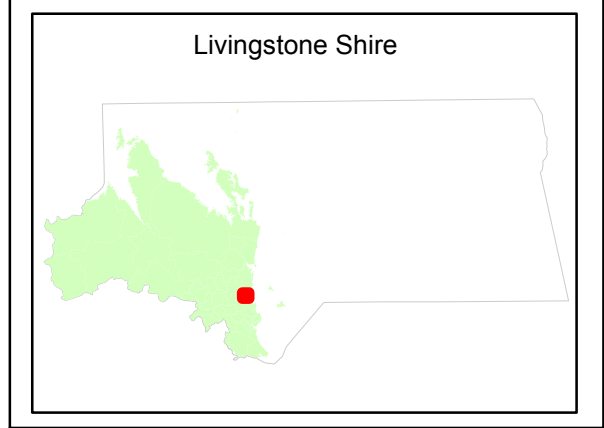


- Legend**
- Zone Precincts**
- ZP-01: Capricorn Coast Rural Precinct
  - ZP-02: Park Residential Precinct
  - ZP-03: Rosslyn Bay Precinct
  - ZP-04: Yeppoon Foreshore Tourism and Recreation Precinct
  - ZP-05: Tanby Road Commercial Transition Precinct
  - ZP-06: Cooee Bay Accommodation Precinct
  - ZP-07: Rosslyn Bay Accommodation Precinct
  - ZP-08: Major Centre Commercial Transition Precinct
  - ZP-09: Capricorn International Resort Precinct
  - ZP-10: Great Keppel Island Precinct
  - ZP-11: Kinka Local Business Precinct
  - ZP-12: Tanby Road Local Business Precinct
  - ZP-13: Yaamba Historic Township Precinct
- Locality**
- Locality boundary
  - Cadastre



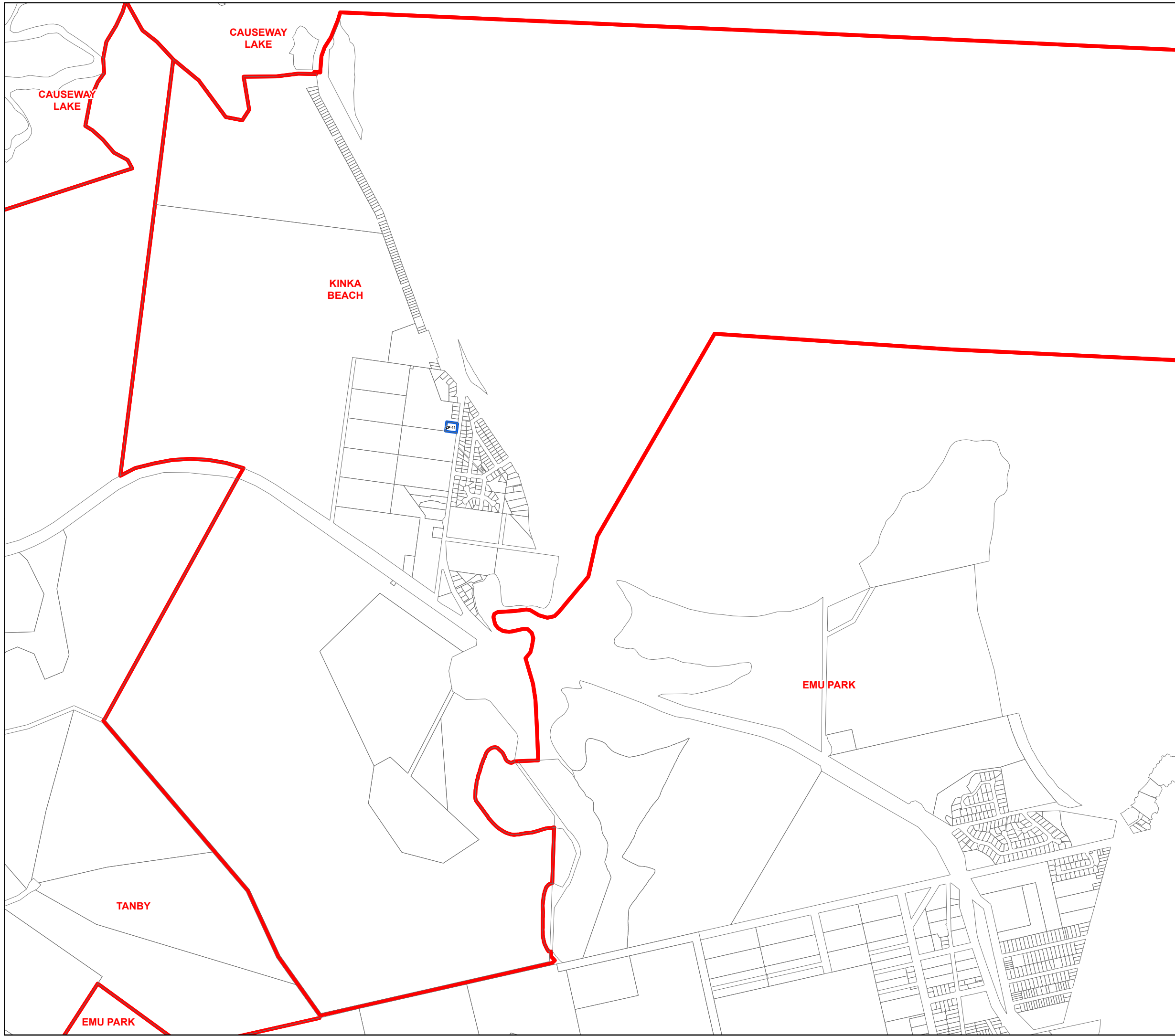
Scale @ A3  
 1:15,000  
 0 0.1 0.2 0.3 0.4 0.5 0.6 0.7 Km













Copyright protects this publication. Reproduction by whatever means is prohibited without prior written permission of the Chief Executive Officer, Livingstone Shire Council. Livingstone Shire Council will not be held liable under any circumstances in connection with or arising out of the use of this data nor does it warrant that the data is error free. Any queries should be directed to the Customer Service Centre, Livingstone Shire Council or telephone 1300 790 919. The Digital Cadastral Data Base is current as at September 2019. Copyright The State Government of Queensland 2019. All other data copyright Livingstone Shire Council 2019.



**Zone Precinct Map  
 ZPM-10  
 Locality of Inverness**  
 Version TBD



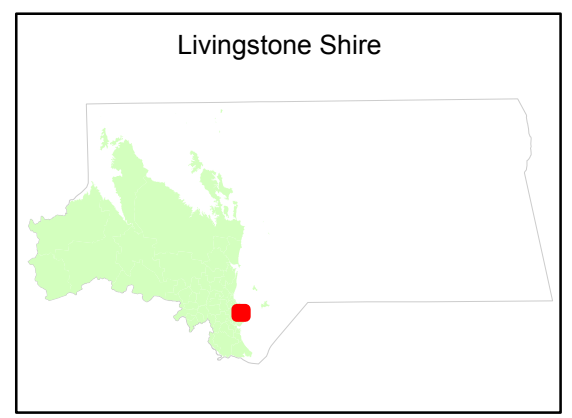


- Legend**
- Zone Precincts**
-  ZP-01: Capricorn Coast Rural Precinct
  -  ZP-02: Park Residential Precinct
  -  ZP-03: Rosslyn Bay Precinct
  -  ZP-04: Yeppoon Foreshore Tourism and Recreation Precinct
  -  ZP-05: Tanby Road Commercial Transition Precinct
  -  ZP-06: Cooee Bay Accommodation Precinct
  -  ZP-07: Rosslyn Bay Accommodation Precinct
  -  ZP-08: Major Centre Commercial Transition Precinct
  -  ZP-09: Capricorn International Resort Precinct
  -  ZP-10: Great Keppel Island Precinct
  -  ZP-11: Kinka Local Business Precinct
  -  ZP-12: Tanby Road Local Business Precinct
  -  ZP-13: Yaamba Historic Township Precinct
- Locality**
-  Locality boundary
  -  Cadastre



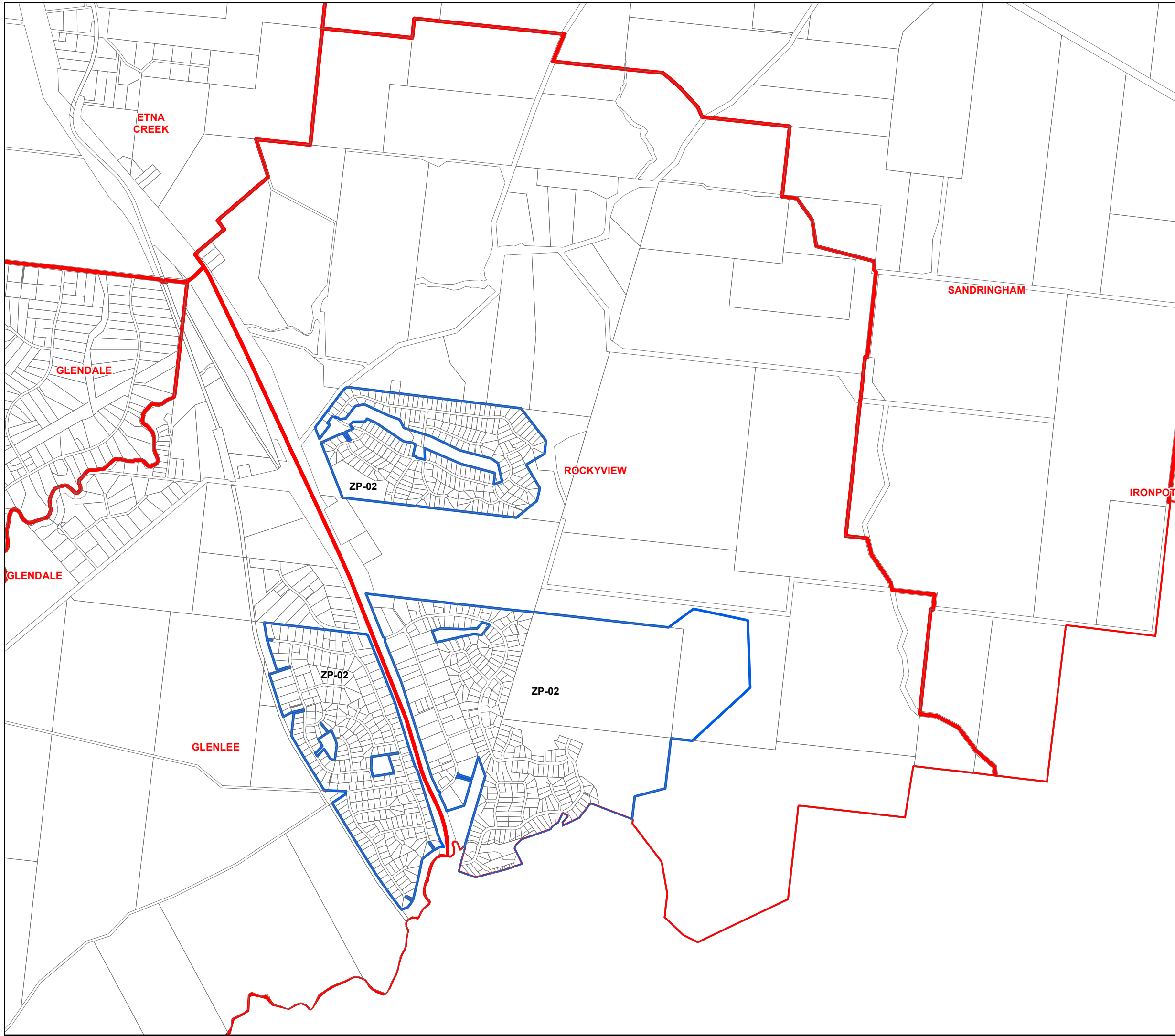
Scale @ A3  
 1:18,000  
 0 0.1 0.2 0.3 0.4 0.5 0.6 0.7 0.8 0.9 Km

Copyright protects this publication. Reproduction by whatever means is prohibited without prior written permission of the Chief Executive Officer, Livingstone Shire Council. Livingstone Shire Council will not be held liable under any circumstances in connection with or arising out of the use of this data nor does it warrant that the data is error free. Any queries should be directed to the Customer Service Centre, Livingstone Shire Council or telephone 1300 790 919. The Digital Cadastral Data Base is current as at September 2019. Copyright The State Government of Queensland 2019. All other data copyright Livingstone Shire Council 2019.



**Zone Precinct Map  
 ZPM-11  
 Locality of Kinka Beach**  
 Version TBD



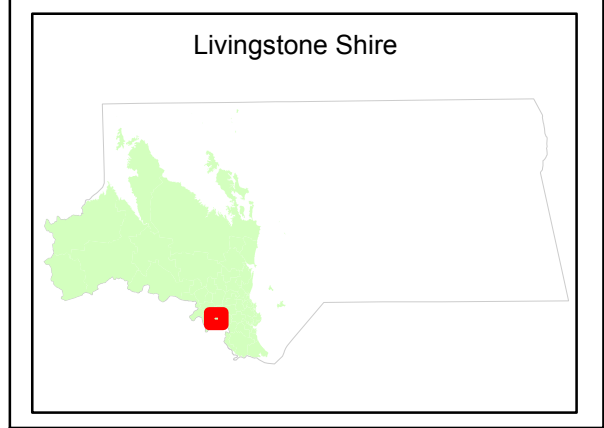


- Legend**
- Zone Precincts**
- ZP-01: Capricorn Coast Rural Precinct
  - ZP-02: Park Residential Precinct
  - ZP-03: Rosslyn Bay Precinct
  - ZP-04: Yeppoon Foreshore Tourism and Recreation Precinct
  - ZP-05: Tanby Road Commercial Transition Precinct
  - ZP-06: Cooee Bay Accommodation Precinct
  - ZP-07: Rosslyn Bay Accommodation Precinct
  - ZP-08: Major Centre Commercial Transition Precinct
  - ZP-09: Capricorn International Resort Precinct
  - ZP-10: Great Keppel Island Precinct
  - ZP-11: Kinka Local Business Precinct
  - ZP-12: Tanby Road Local Business Precinct
  - ZP-13: Yaamba Historic Township Precinct
- Locality**
- Locality boundary
  - Cadastre



Scale @ A3  
1:30,000

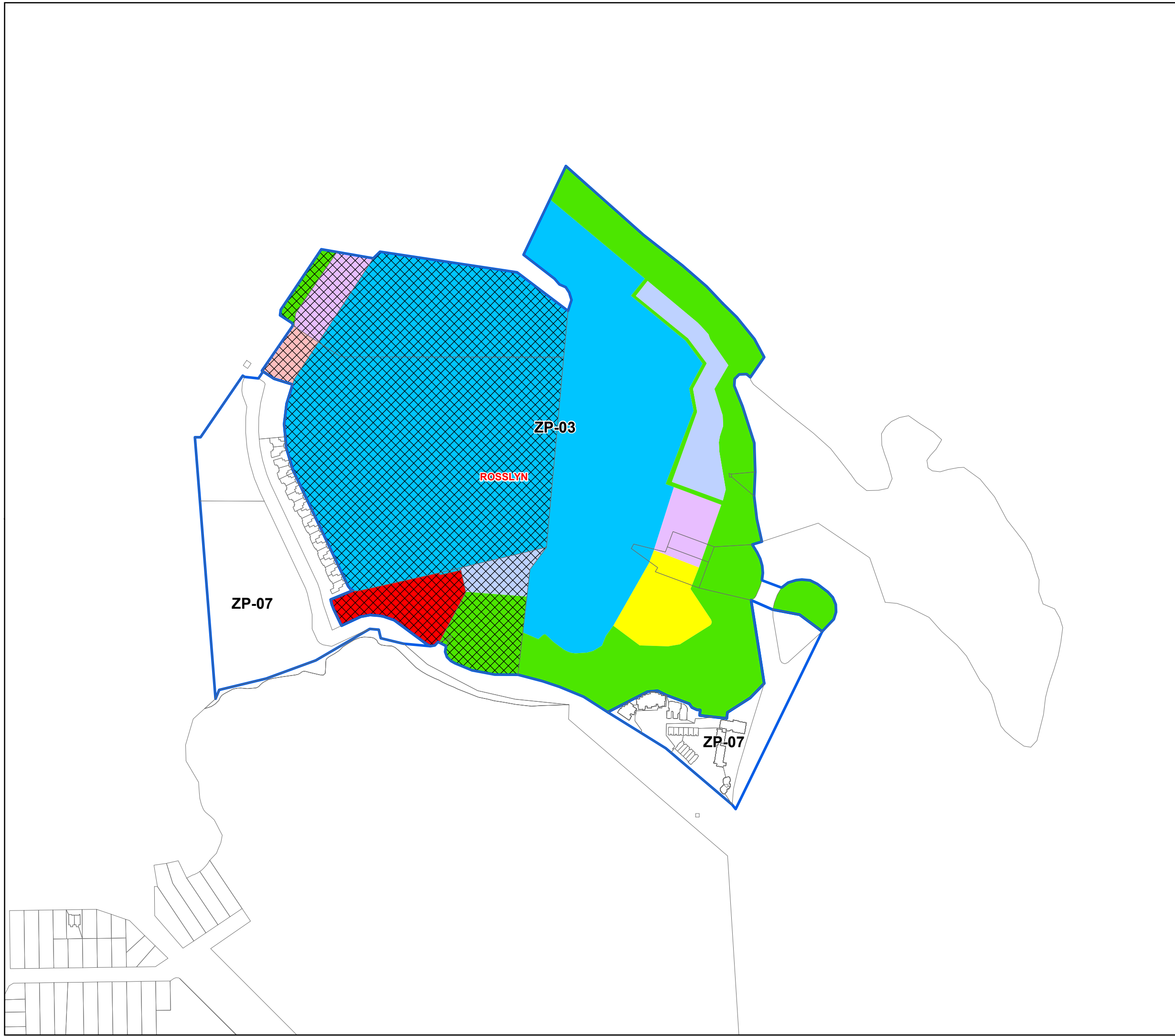
Copyright protects this publication. Reproduction by whatever means is prohibited without prior written permission of the Chief Executive Officer, Livingstone Shire Council. Livingstone Shire Council will not be held liable under any circumstances in connection with or arising out of the use of this data nor does it warrant that the data is error free. Any queries should be directed to the Customer Service Centre, Livingstone Shire Council or telephone 1300 790 919. The Digital Cadastral Data Base is current as at September 2019. Copyright The State Government of Queensland 2019. All other data copyright Livingstone Shire Council 2019.



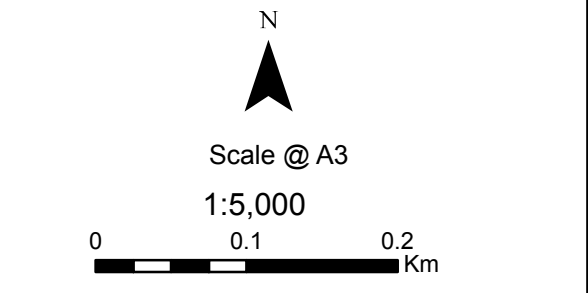
**Zone Precinct Map  
ZPM-12  
Locality of Rockyview**

Version TBD

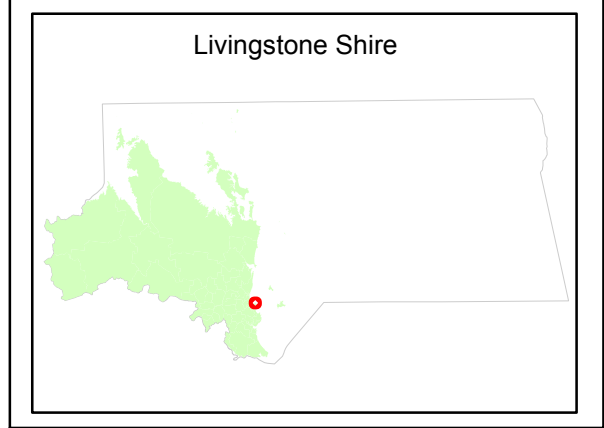





- Legend**
- Zone Precincts**
- ZP-01: Capricorn Coast Rural Precinct
  - ZP-02: Park Residential Precinct
  - ZP-03: Rosslyn Bay Precinct
  - ZP-04: Yeppoon Foreshore Tourism and Recreation Precinct
  - ZP-05: Tanby Road Commercial Transition Precinct
  - ZP-06: Cooee Bay Accommodation Precinct
  - ZP-07: Rosslyn Bay Accommodation Precinct
  - ZP-08: Major Centre Commercial Transition Precinct
  - ZP-09: Capricorn International Resort Precinct
  - ZP-10: Great Keppel Island Precinct
  - ZP-11: Kinka Local Business Precinct
  - ZP-12: Tanby Road Local Business Precinct
  - ZP-13: Yaamba Historic Township Precinct
- Zone Precinct Sub-Precincts**
- ZP-03: Rosslyn Bay Precinct Sub-Precincts**
- Harbour Business and Tourism Sub-precinct
  - Harbour Community Sub-precinct
  - Harbour Parking and Recreation Sub-precinct
  - Harbour Dry Marine Sub-precinct
  - Harbour Wet Marine Sub-precinct
  - Marina Accommodation and Marine Retail Sub-precinct
  - Marina Tourist Accommodation and Business Sub-precinct
  - Marina Business and Tourism Sub-precinct
  - Marina Parking and Recreation Sub-precinct
  - Marina Dry Marine Sub-precinct
  - Marina Wet Marine Sub-precinct
- Locality**
- Locality boundary
  - Cadastre

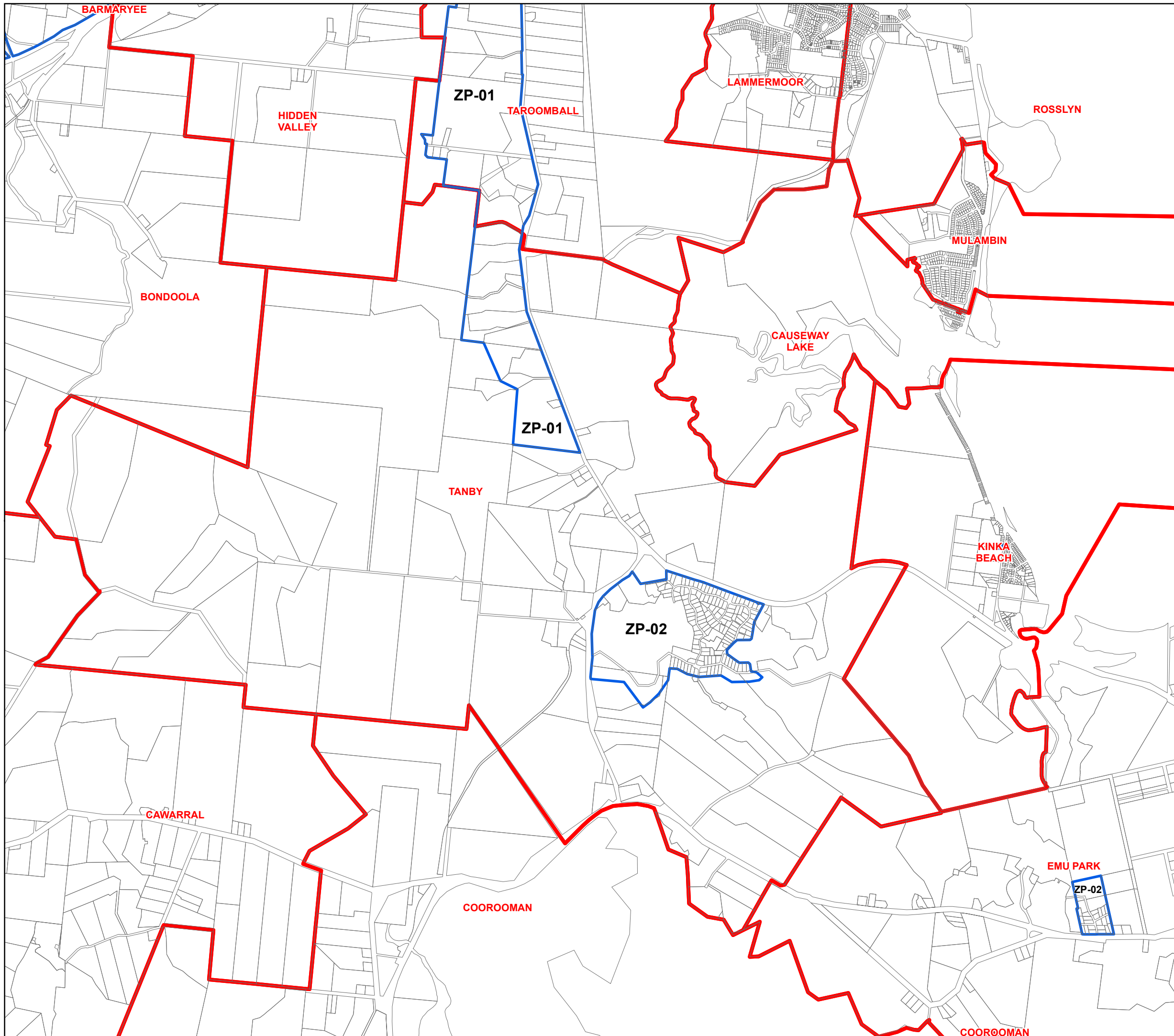


Copyright protects this publication. Reproduction by whatever means is prohibited without prior written permission of the Chief Executive Officer, Livingstone Shire Council. Livingstone Shire Council will not be held liable under any circumstances in connection with or arising out of the use of this data nor does it warrant that the data is error free. Any queries should be directed to the Customer Service Centre, Livingstone Shire Council or telephone 1300 790 919. The Digital Cadastral Data Base is current as at September 2019. Copyright The State Government of Queensland 2019. All other data copyright Livingstone Shire Council 2019.

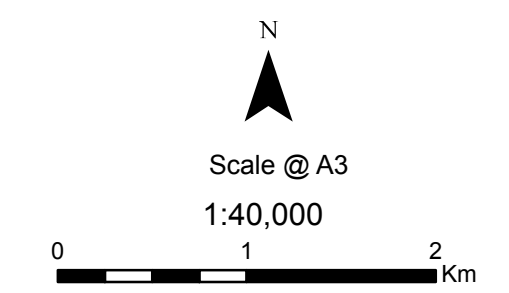


**Zone Precinct Map**  
**ZPM-13**  
**Locality of Rosslyn**  
Version TBD

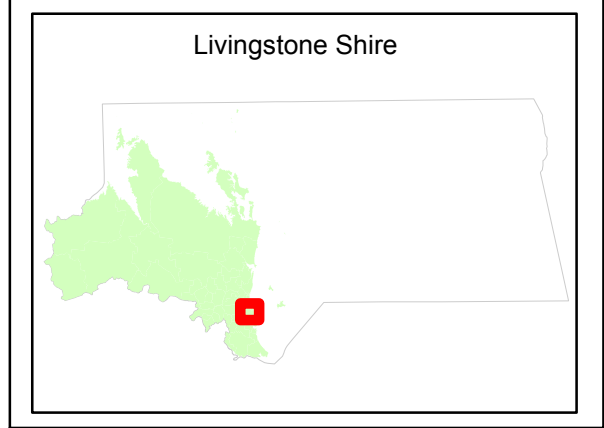
 **LIVINGSTONE PLANNING SCHEME 2018**



- Legend**
- Zone Precincts**
- ZP-01: Capricorn Coast Rural Precinct
  - ZP-02: Park Residential Precinct
  - ZP-03: Roslyn Bay Precinct
  - ZP-04: Yeppoon Foreshore Tourism and Recreation Precinct
  - ZP-05: Tanby Road Commercial Transition Precinct
  - ZP-06: Cooee Bay Accommodation Precinct
  - ZP-07: Roslyn Bay Accommodation Precinct
  - ZP-08: Major Centre Commercial Transition Precinct
  - ZP-09: Capricorn International Resort Precinct
  - ZP-10: Great Keppel Island Precinct
  - ZP-11: Kinka Local Business Precinct
  - ZP-12: Tanby Road Local Business Precinct
  - ZP-13: Yaamba Historic Township Precinct
- Locality**
- Locality boundary
  - Cadastre

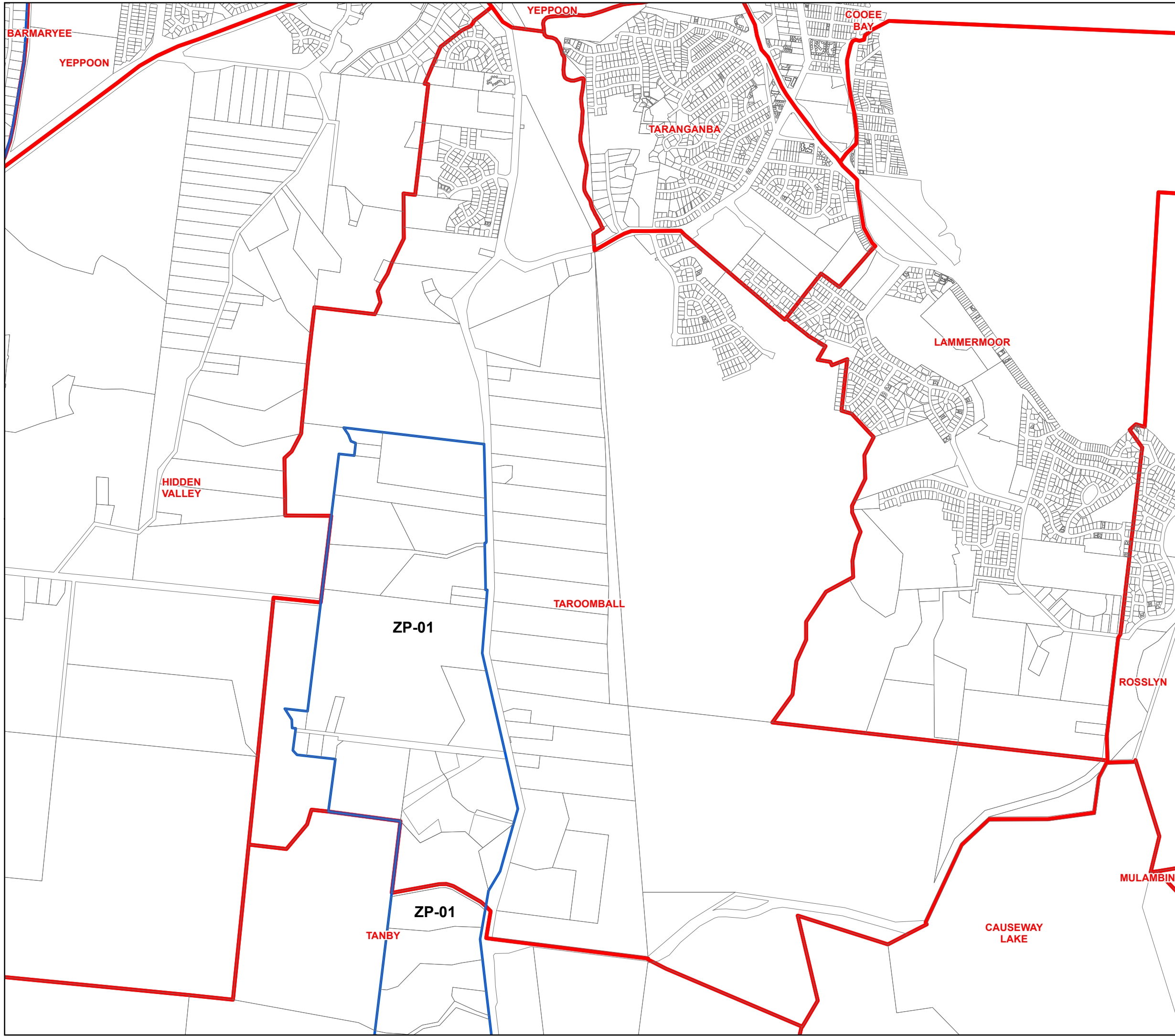


Copyright protects this publication. Reproduction by whatever means is prohibited without prior written permission of the Chief Executive Officer, Livingstone Shire Council. Livingstone Shire Council will not be held liable under any circumstances in connection with or arising out of the use of this data nor does it warrant that the data is error free. Any queries should be directed to the Customer Service Centre, Livingstone Shire Council or telephone 1300 790 919. The Digital Cadastral Data Base is current as at September 2019. Copyright The State Government of Queensland 2019. All other data copyright Livingstone Shire Council 2019.

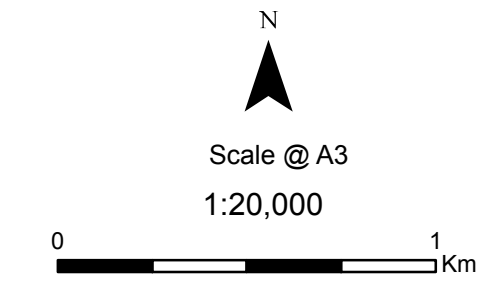


**Zone Precinct Map**  
**ZPM-14**  
**Locality of Tanby**  
 Version TBD

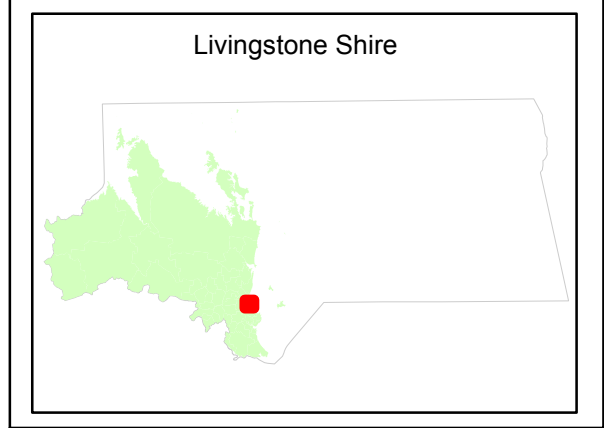
LIVINGSTONE PLANNING SCHEME 2018



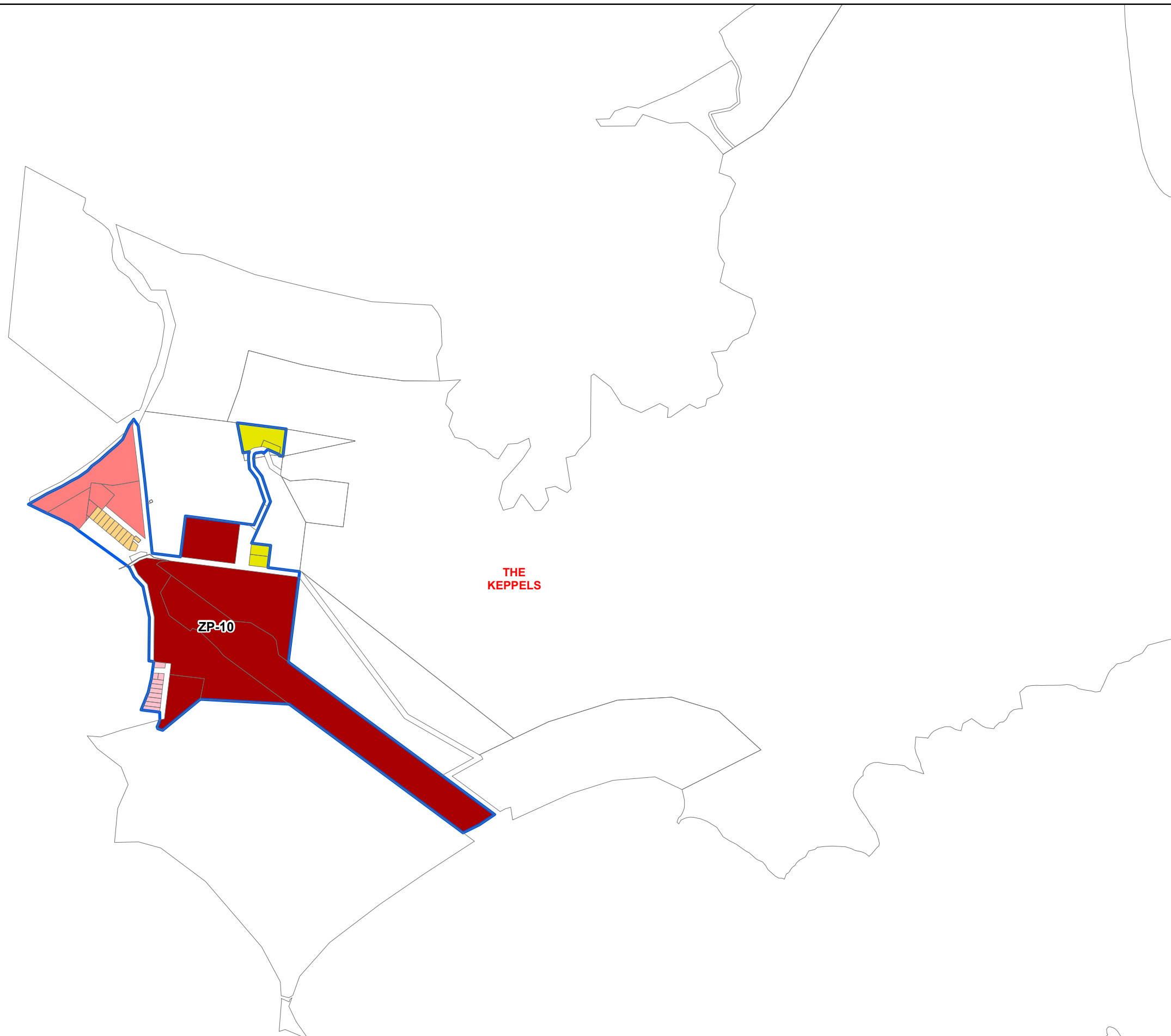
- Legend**
- Zone Precincts**
- ZP-01: Capricorn Coast Rural Precinct
  - ZP-02: Park Residential Precinct
  - ZP-03: Rossllyn Bay Precinct
  - ZP-04: Yeppoon Foreshore Tourism and Recreation Precinct
  - ZP-05: Tanby Road Commercial Transition Precinct
  - ZP-06: Cooee Bay Accommodation Precinct
  - ZP-07: Rossllyn Bay Accommodation Precinct
  - ZP-08: Major Centre Commercial Transition Precinct
  - ZP-09: Capricorn International Resort Precinct
  - ZP-10: Great Keppel Island Precinct
  - ZP-11: Kinka Local Business Precinct
  - ZP-12: Tanby Road Local Business Precinct
  - ZP-13: Yaamba Historic Township Precinct
- Locality**
- Locality boundary
  - Cadastre



Copyright protects this publication. Reproduction by whatever means is prohibited without prior written permission of the Chief Executive Officer, Livingstone Shire Council. Livingstone Shire Council will not be held liable under any circumstances in connection with or arising out of the use of this data nor does it warrant that the data is error free. Any queries should be directed to the Customer Service Centre, Livingstone Shire Council or telephone 1300 790 919. The Digital Cadastral Data Base is current as at September 2019. Copyright The State Government of Queensland 2019. All other data copyright Livingstone Shire Council 2019.



**Zone Precinct Map**  
**ZPM-15**  
**Locality of Taroomball**  
Version TBD

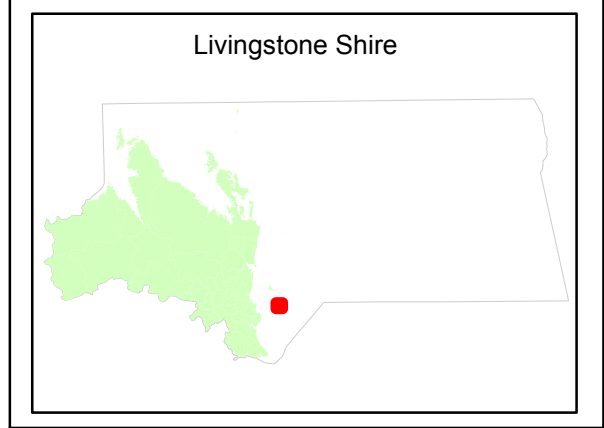


- Legend**
- Zone Precincts**
- ZP-01: Capricorn Coast Rural Precinct
  - ZP-02: Park Residential Precinct
  - ZP-03: Rosslyn Bay Precinct
  - ZP-04: Yeppoon Foreshore Tourism and Recreation Precinct
  - ZP-05: Tanby Road Commercial Transition Precinct
  - ZP-06: Cooee Bay Accommodation Precinct
  - ZP-07: Rosslyn Bay Accommodation Precinct
  - ZP-08: Major Centre Commercial Transition Precinct
  - ZP-09: Capricorn International Resort Precinct
  - ZP-10: Great Keppel Island Precinct
  - ZP-11: Kinka Local Business Precinct
  - ZP-12: Tanby Road Local Business Precinct
  - ZP-13: Yaamba Historic Township Precinct
- Zone Precinct Sub-Precincts**
- ZP-10: Great Keppel Island Precinct Sub-Precincts**
- Village Centre Sub-precinct
  - Tourist Park Sub-precinct
  - Accommodation Sub-precinct
  - Resort Complex Sub-precinct
  - Utilities Sub-precinct
- Locality**
- Locality boundary
  - Cadastre



Scale @ A3  
 1:15,000  
 0 0.1 0.2 0.3 0.4 0.5 0.6 0.7 Km

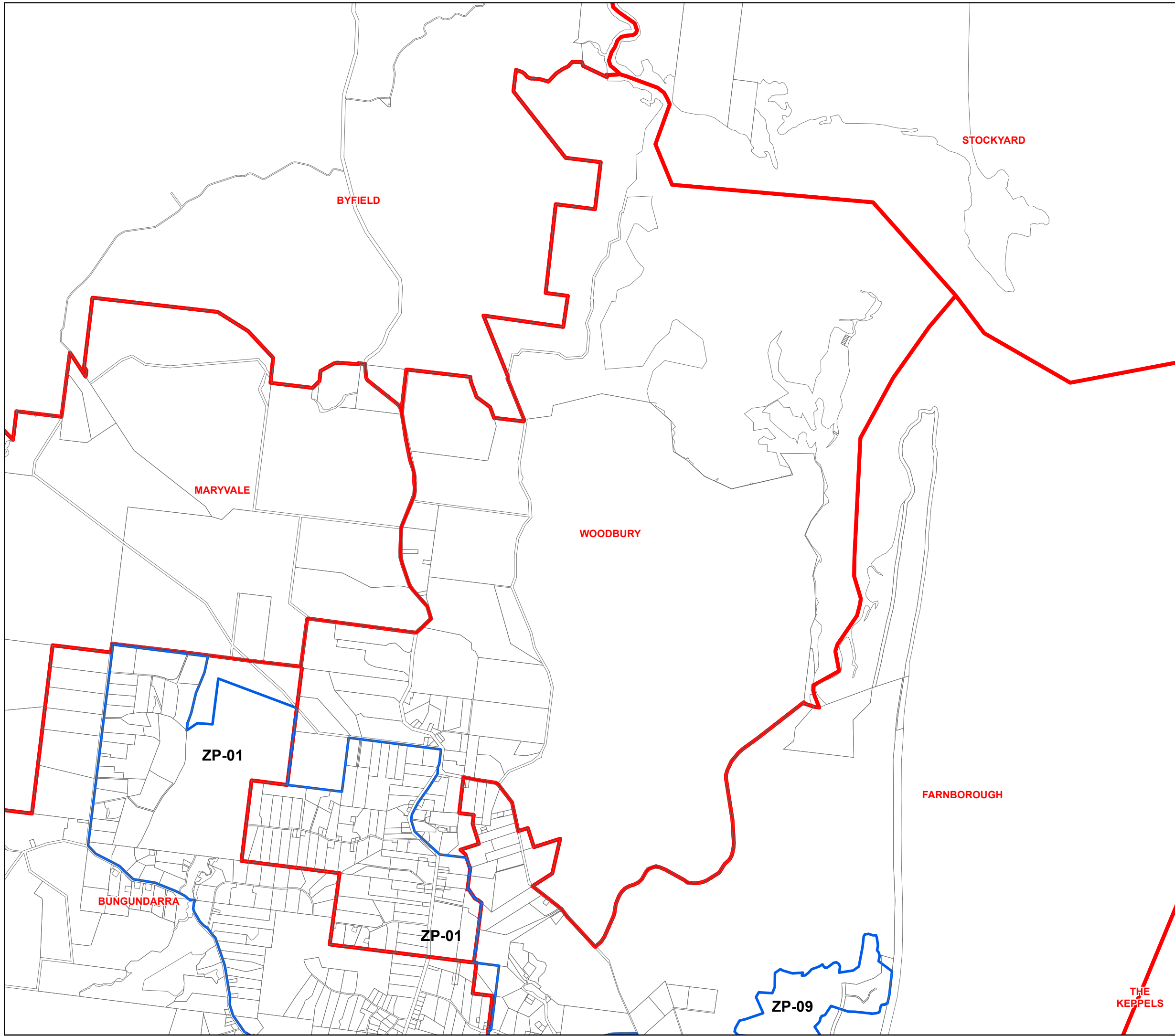
Copyright protects this publication. Reproduction by whatever means is prohibited without prior written permission of the Chief Executive Officer, Livingstone Shire Council. Livingstone Shire Council will not be held liable under any circumstances in connection with or arising out of the use of this data nor does it warrant that the data is error free. Any queries should be directed to the Customer Service Centre, Livingstone Shire Council or telephone 1300 790 919. The Digital Cadastral Data Base is current as at September 2019. Copyright The State Government of Queensland 2019. All other data copyright Livingstone Shire Council 2019.



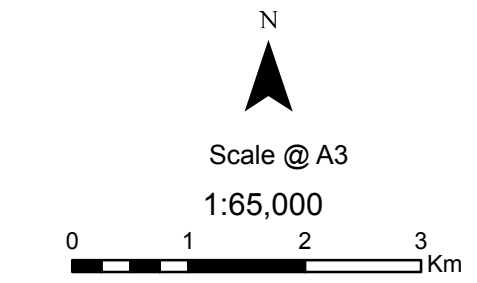
**Zone Precinct Map  
 ZPM-16  
 Locality of The Keppels**  
 Version TBD



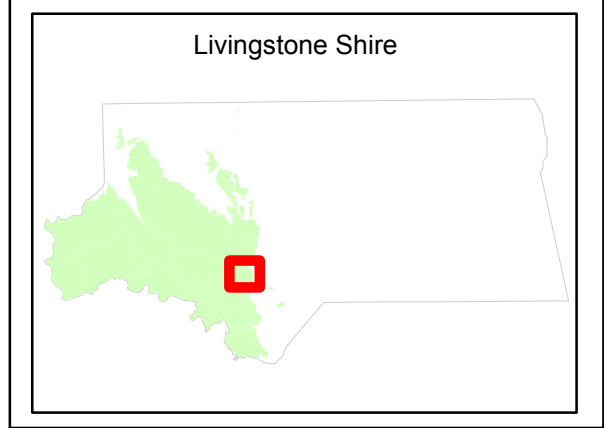




- Legend**
- Zone Precincts**
- ZP-01: Capricorn Coast Rural Precinct
  - ZP-02: Park Residential Precinct
  - ZP-03: Rosslyn Bay Precinct
  - ZP-04: Yeppoon Foreshore Tourism and Recreation Precinct
  - ZP-05: Tanby Road Commercial Transition Precinct
  - ZP-06: Cooee Bay Accommodation Precinct
  - ZP-07: Rosslyn Bay Accommodation Precinct
  - ZP-08: Major Centre Commercial Transition Precinct
  - ZP-09: Capricorn International Resort Precinct
  - ZP-10: Great Keppel Island Precinct
  - ZP-11: Kinka Local Business Precinct
  - ZP-12: Tanby Road Local Business Precinct
  - ZP-13: Yaamba Historic Township Precinct
- Locality**
- Locality boundary
  - Cadastrate

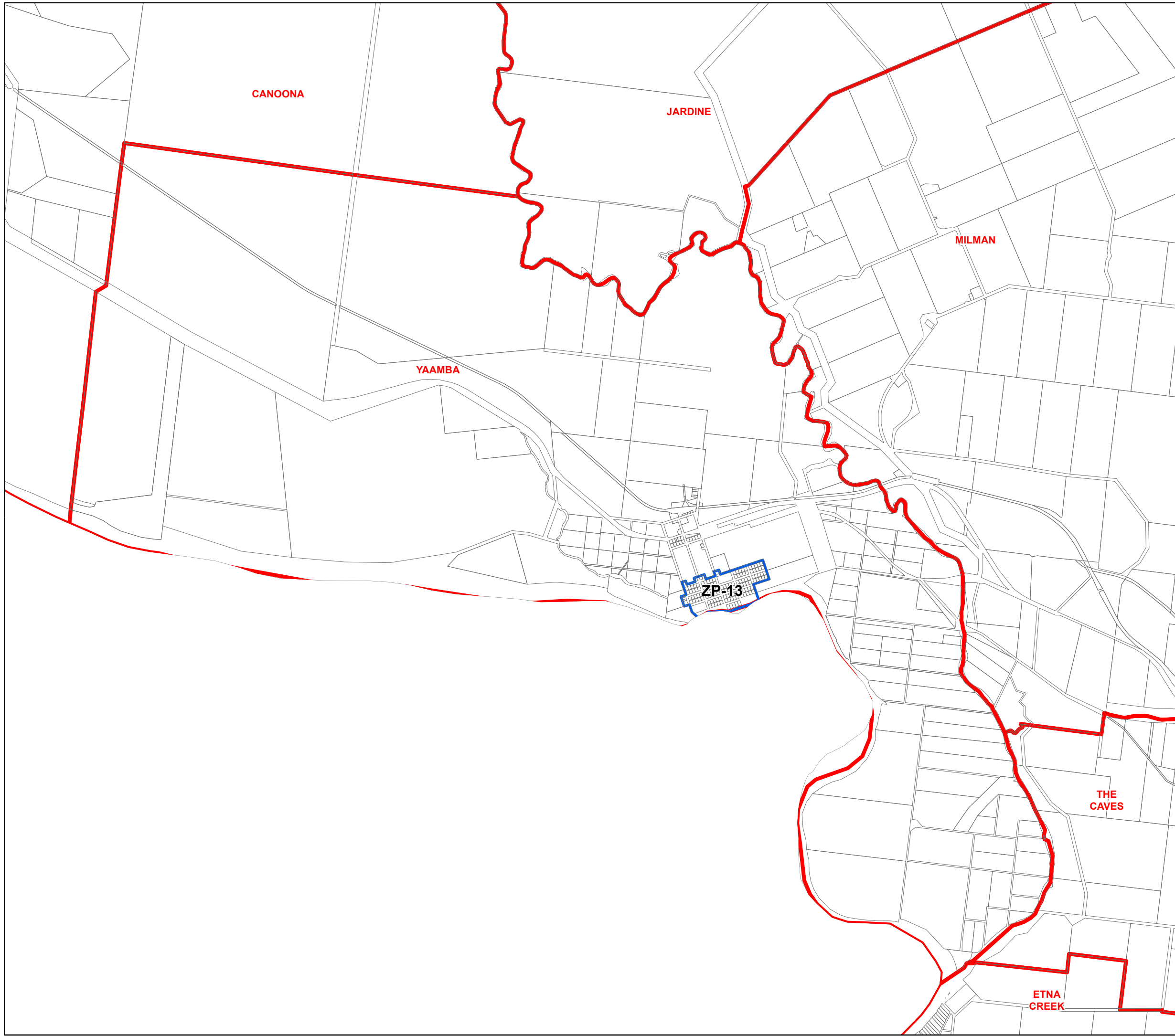


Copyright protects this publication. Reproduction by whatever means is prohibited without prior written permission of the Chief Executive Officer, Livingstone Shire Council. Livingstone Shire Council will not be held liable under any circumstances in connection with or arising out of the use of this data nor does it warrant that the data is error free. Any queries should be directed to the Customer Service Centre, Livingstone Shire Council or telephone 1300 790 919. The Digital Cadastral Data Base is current as at September 2019. Copyright The State Government of Queensland 2019. All other data copyright Livingstone Shire Council 2019.



**Zone Precinct Map**  
**ZPM-17**  
**Locality of Woodbury**  
Version TBD

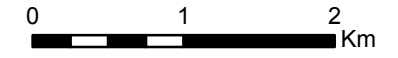
LIVINGSTONE PLANNING SCHEME 2018



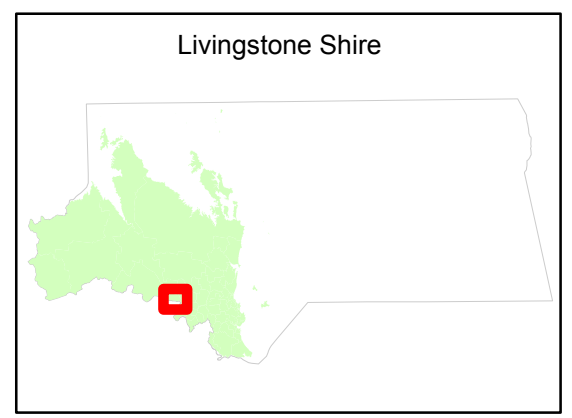
- Legend**
- Zone Precincts**
- ZP-01: Capricorn Coast Rural Precinct
  - ZP-02: Park Residential Precinct
  - ZP-03: Rosslyn Bay Precinct
  - ZP-04: Yeppoon Foreshore Tourism and Recreation Precinct
  - ZP-05: Tanby Road Commercial Transition Precinct
  - ZP-06: Cooee Bay Accommodation Precinct
  - ZP-07: Rosslyn Bay Accommodation Precinct
  - ZP-08: Major Centre Commercial Transition Precinct
  - ZP-09: Capricorn International Resort Precinct
  - ZP-10: Great Keppel Island Precinct
  - ZP-11: Kinka Local Business Precinct
  - ZP-12: Tanby Road Local Business Precinct
  - ZP-13: Yaamba Historic Township Precinct
- Locality**
- Locality boundary
  - Cadastre



Scale @ A3  
1:50,000

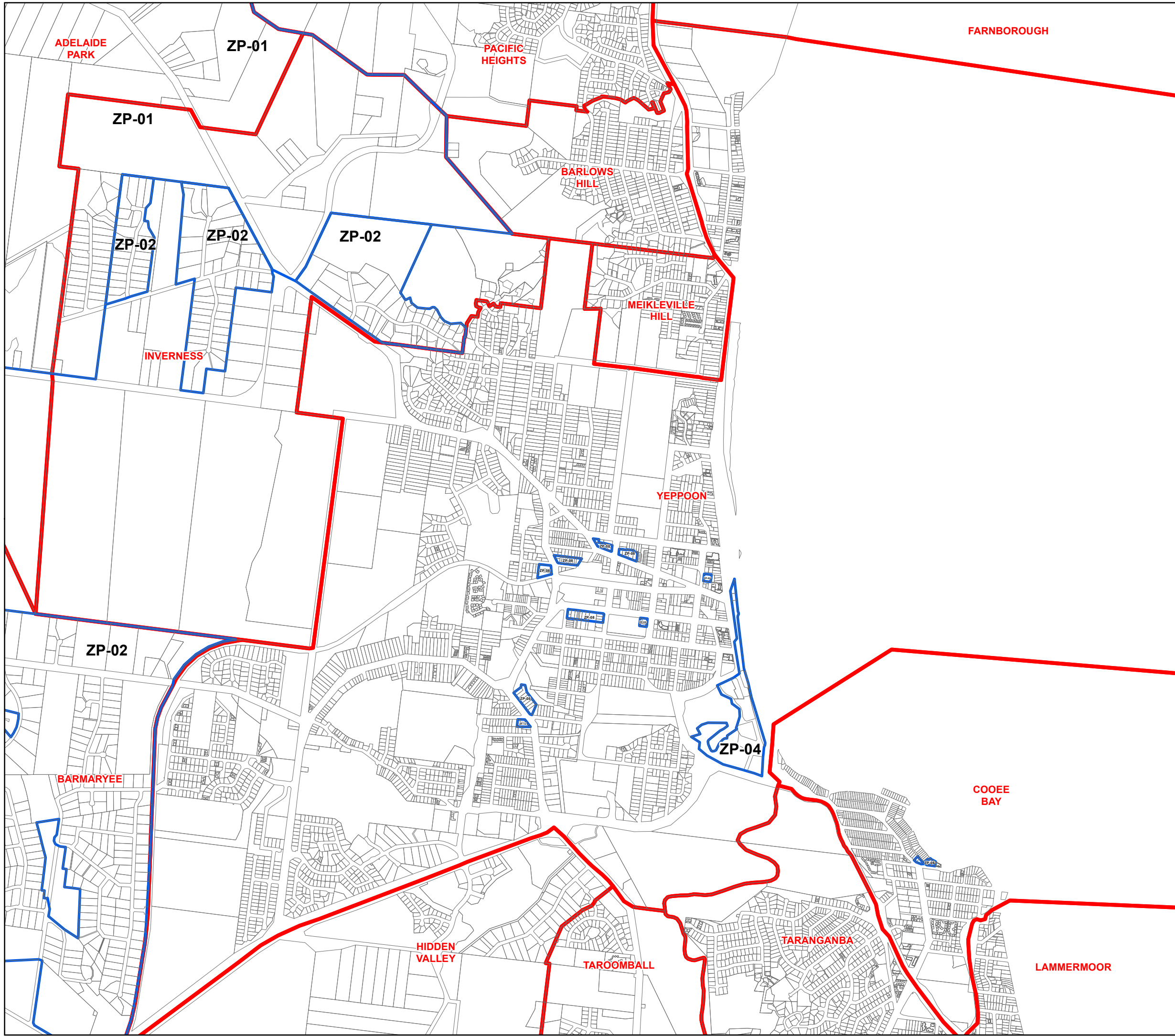


Copyright protects this publication. Reproduction by whatever means is prohibited without prior written permission of the Chief Executive Officer, Livingstone Shire Council. Livingstone Shire Council will not be held liable under any circumstances in connection with or arising out of the use of this data nor does it warrant that the data is error free. Any queries should be directed to the Customer Service Centre, Livingstone Shire Council or telephone 1300 790 919. The Digital Cadastral Data Base is current as at September 2019. Copyright The State Government of Queensland 2019. All other data copyright Livingstone Shire Council 2019.



**Zone Precinct Map  
ZPM-18  
Locality of Yaamba**  
Version TBD





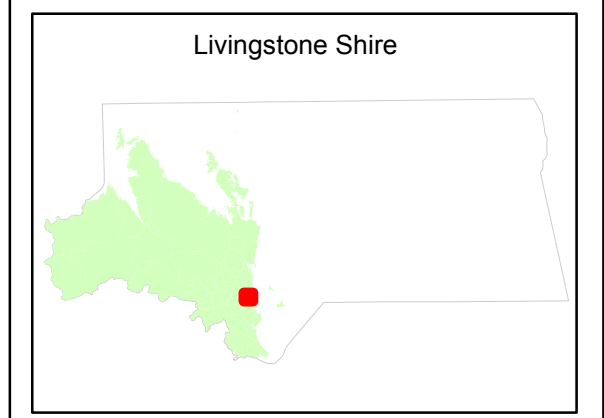
- Legend**
- Zone Precincts**
- ZP-01: Capricorn Coast Rural Precinct
  - ZP-02: Park Residential Precinct
  - ZP-03: Rosslyn Bay Precinct
  - ZP-04: Yeppoon Foreshore Tourism and Recreation Precinct
  - ZP-05: Tanby Road Commercial Transition Precinct
  - ZP-06: Cooe Bay Accommodation Precinct
  - ZP-07: Rosslyn Bay Accommodation Precinct
  - ZP-08: Major Centre Commercial Transition Precinct
  - ZP-09: Capricorn International Resort Precinct
  - ZP-10: Great Keppel Island Precinct
  - ZP-11: Kinka Local Business Precinct
  - ZP-12: Tanby Road Local Business Precinct
  - ZP-13: Yaamba Historic Township Precinct
- Locality**
- Locality boundary
  - Cadastre



Scale @ A3  
1:20,000



Copyright protects this publication. Reproduction by whatever means is prohibited without prior written permission of the Chief Executive Officer, Livingstone Shire Council. Livingstone Shire Council will not be held liable under any circumstances in connection with or arising out of the use of this data nor does it warrant that the data is error free. Any queries should be directed to the Customer Service Centre, Livingstone Shire Council or telephone 1300 790 919. The Digital Cadastral Data Base is current as at September 2019. Copyright The State Government of Queensland 2019. All other data copyright Livingstone Shire Council 2019.



**Zone Precinct Map  
ZPM-19  
Locality of Yeppoon**  
Version TBD

