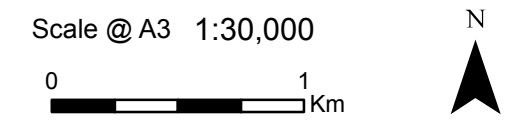
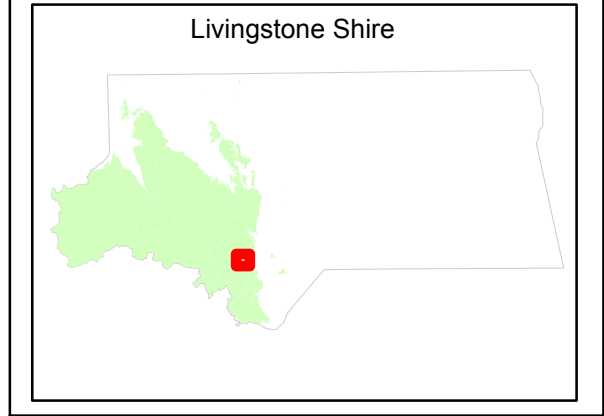


- Legend**
- Centre category zones**
    - Neighbourhood centre
    - Local centre
    - District centre
    - Major centre
  - Environmental category zones**
    - Environmental management and conservation
  - Industry category zones**
    - Low impact industry
    - Medium impact industry
  - Other category zones**
    - Community facilities
    - Emerging community
    - Limited development
    - Rural
    - Rural residential
    - Special purpose
    - Specialised centre
    - Township
  - Recreation category zones**
    - Open space
    - Sport and recreation
  - Residential category zones**
    - Low density residential
    - Low-medium density residential
    - Medium density residential
  - Tourism category zones**
    - Major tourism
  - Zone precinct**
    - Zone precinct boundary
  - Local plan**
    - Local plan boundary
  - Locality**
    - Locality boundary
  - Cadastral**
    - Cadastral



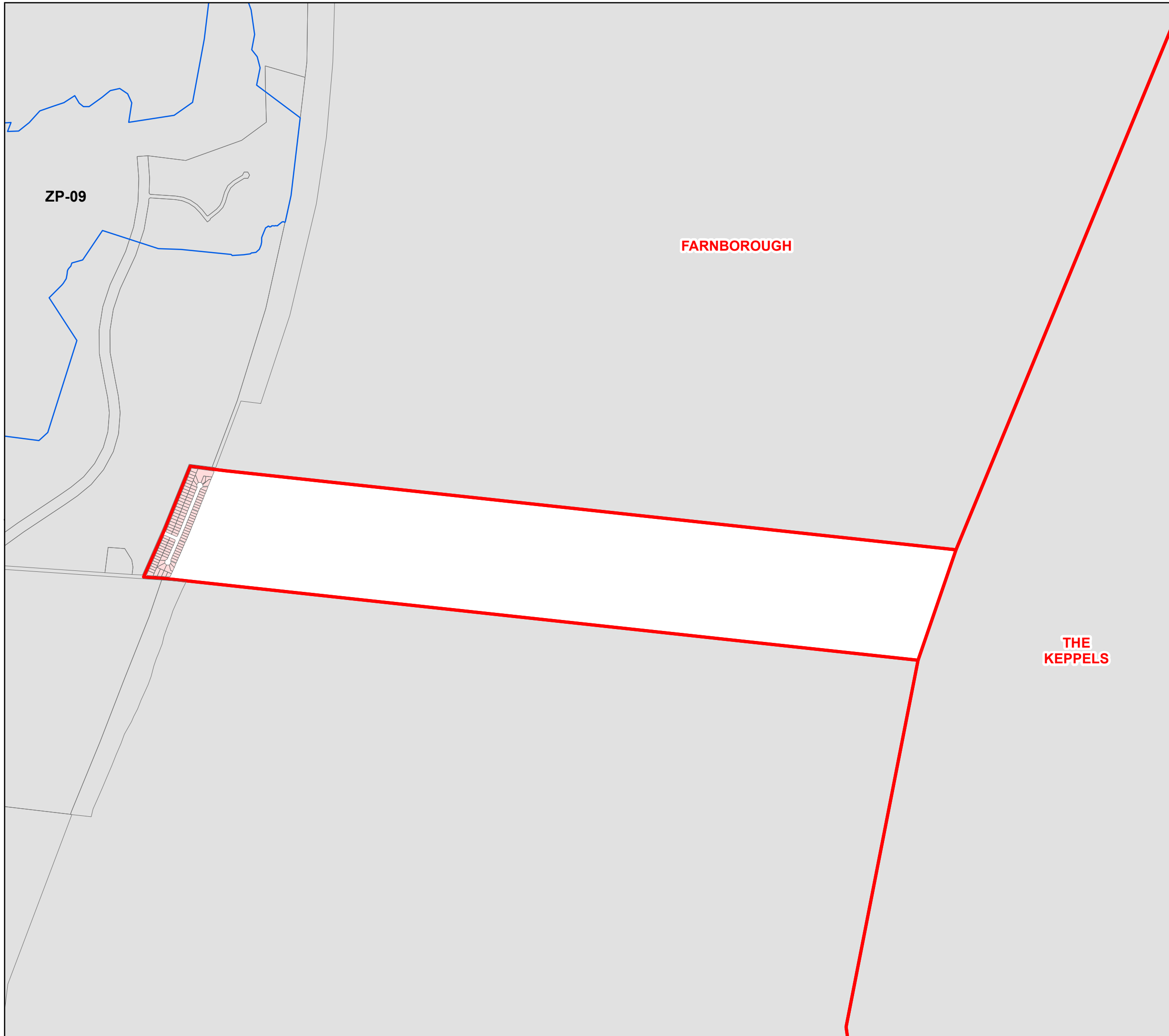
Copyright protects this publication. Reproduction by whatever means is prohibited without prior written permission of the Chief Executive Officer, Livingstone Shire Council. Livingstone Shire Council will not be held liable under any circumstances in connection with or arising out of the use of this data nor does it warrant that the data is error free. Any queries should be directed to the Customer Service Centre, Livingstone Shire Council or telephone 1300 790 919. The Digital Cadastral Data Base is current as at September 2019. Copyright The State Government of Queensland 2019. All other data copyright Livingstone Shire Council 2019.



**Zone Map  
ZM-01  
Locality of Adelaide Park**

Version TBD

LIVINGSTONE PLANNING SCHEME 2018

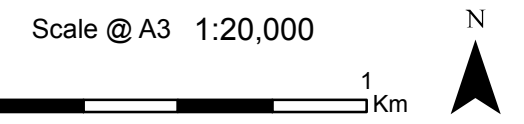


ZP-09

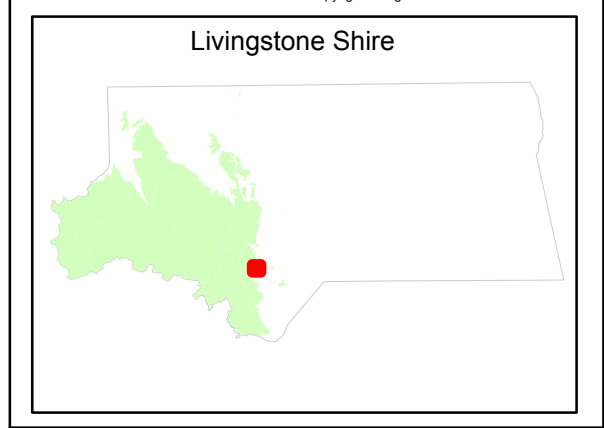
FARNBOROUGH

THE KEPPELS

- Legend**
- Centre category zones**
- Neighbourhood centre
  - Local centre
  - District centre
  - Major centre
- Environmental category zones**
- Environmental management and conservation
- Industry category zones**
- Low impact industry
  - Medium impact industry
- Other category zones**
- Community facilities
  - Emerging community
  - Limited development
  - Rural
  - Rural residential
  - Special purpose
  - Specialised centre
  - Township
- Recreation category zones**
- Open space
  - Sport and recreation
- Residential category zones**
- Low density residential
  - Low-medium density residential
  - Medium density residential
- Tourism category zones**
- Major tourism
- Zone precinct**
- Zone precinct boundary
- Local plan**
- Local plan boundary
- Locality**
- Locality boundary
- Cadastre**
- Cadastre

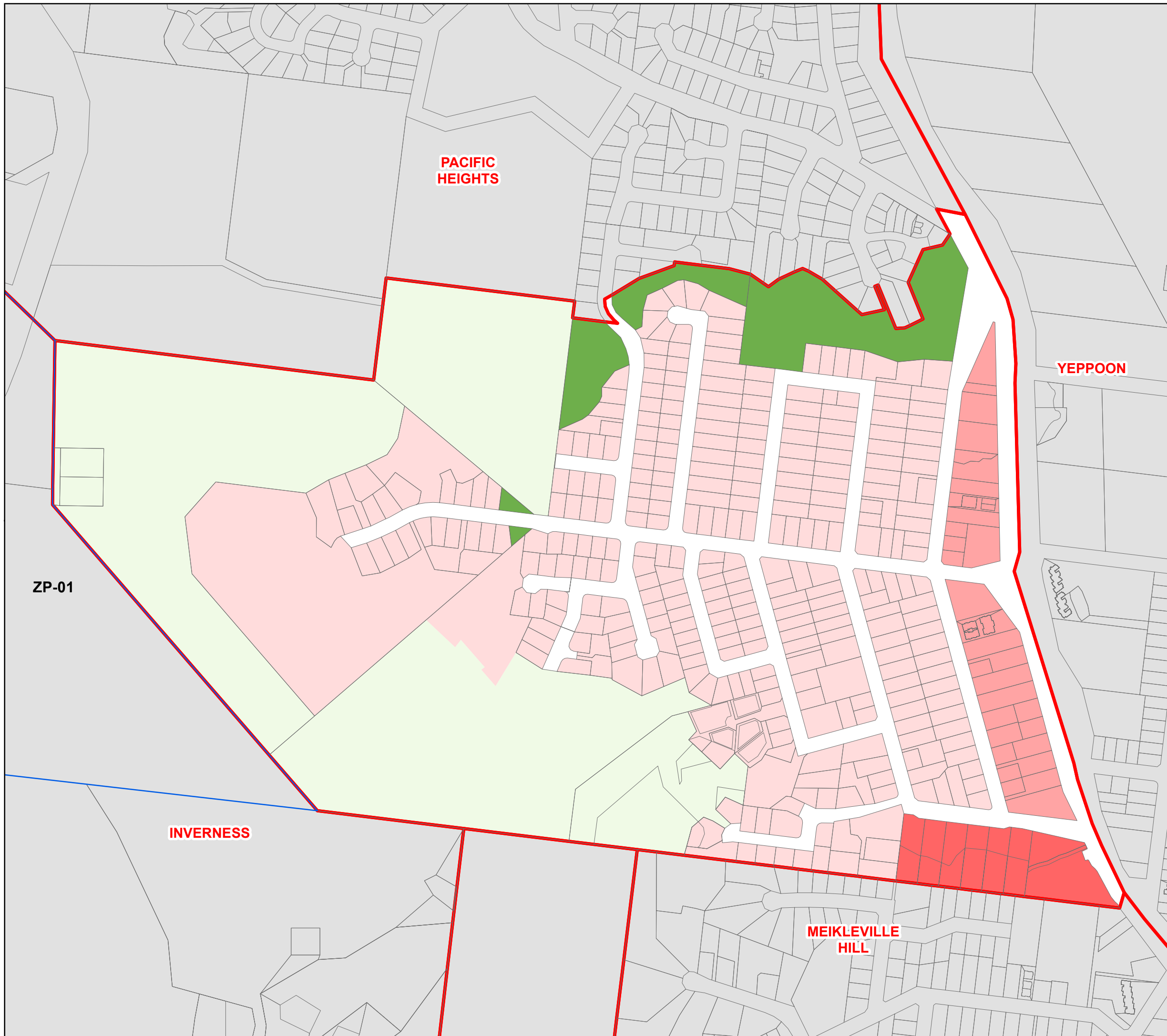


Copyright protects this publication. Reproduction by whatever means is prohibited without prior written permission of the Chief Executive Officer, Livingstone Shire Council. Livingstone Shire Council will not be held liable under any circumstances in connection with or arising out of the use of this data nor does it warrant that the data is error free. Any queries should be directed to the Customer Service Centre, Livingstone Shire Council or telephone 1300 790 919. The Digital Cadastral Data Base is current as at September 2019. Copyright The State Government of Queensland 2019. All other data copyright Livingstone Shire Council 2019.

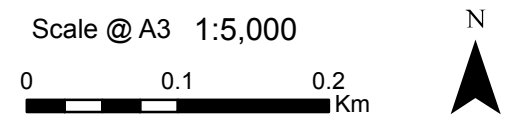


**Zone Map**  
**ZM-02**  
**Locality of Bangalee**

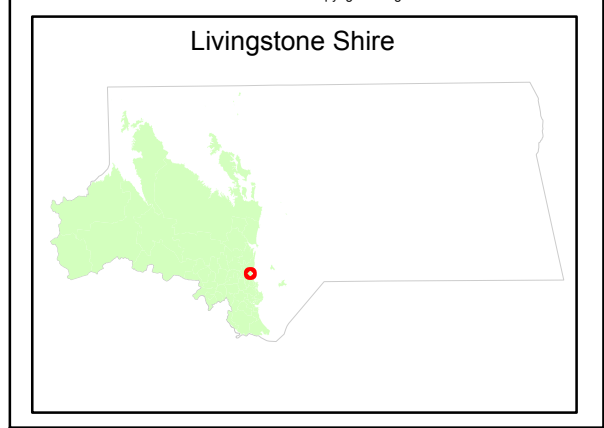
Version TBD



- Legend**
- Centre category zones**
- Neighbourhood centre
  - Local centre
  - District centre
  - Major centre
- Environmental category zones**
- Environmental management and conservation
- Industry category zones**
- Low impact industry
  - Medium impact industry
- Other category zones**
- Community facilities
  - Emerging community
  - Limited development
  - Rural
  - Rural residential
  - Special purpose
  - Specialised centre
  - Township
- Recreation category zones**
- Open space
  - Sport and recreation
- Residential category zones**
- Low density residential
  - Low-medium density residential
  - Medium density residential
- Tourism category zones**
- Major tourism
- Zone precinct**
- Zone precinct boundary
- Local plan**
- Local plan boundary
- Locality**
- Locality boundary
- Cadastral**
- Cadastral



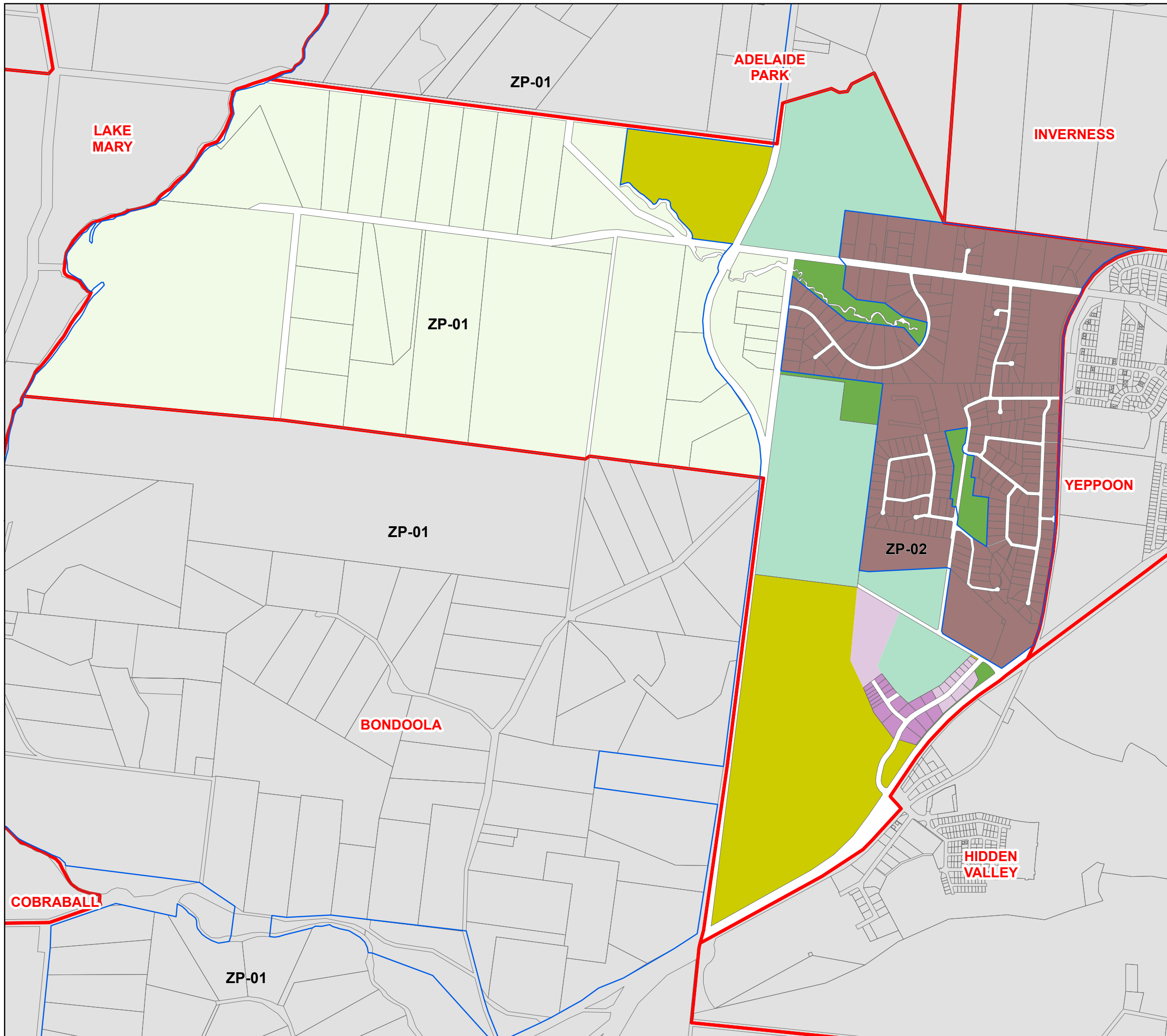
Copyright protects this publication. Reproduction by whatever means is prohibited without prior written permission of the Chief Executive Officer, Livingstone Shire Council. Livingstone Shire Council will not be held liable under any circumstances in connection with or arising out of the use of this data nor does it warrant that the data is error free. Any queries should be directed to the Customer Service Centre, Livingstone Shire Council or telephone 1300 790 919. The Digital Cadastral Data Base is current as at September 2019. Copyright The State Government of Queensland 2019. All other data copyright Livingstone Shire Council 2019.



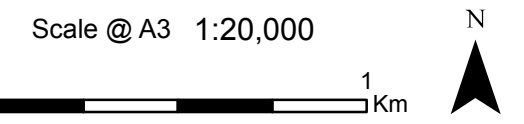
**Zone Map  
ZM-03  
Locality of Barlows Hill**

Version TBD

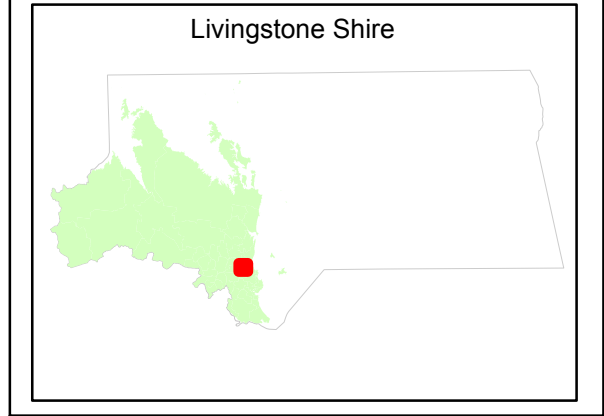




- Legend**
- Centre category zones**
    - Neighbourhood centre
    - Local centre
    - District centre
    - Major centre
  - Environmental category zones**
    - Environmental management and conservation
  - Industry category zones**
    - Low impact industry
    - Medium impact industry
  - Other category zones**
    - Community facilities
    - Emerging community
    - Limited development
    - Rural
    - Rural residential
    - Special purpose
    - Specialised centre
    - Township
  - Recreation category zones**
    - Open space
    - Sport and recreation
  - Residential category zones**
    - Low density residential
    - Low-medium density residential
    - Medium density residential
  - Tourism category zones**
    - Major tourism
  - Zone precinct**
    - Zone precinct boundary
  - Local plan**
    - Local plan boundary
  - Locality**
    - Locality boundary
  - Cadastre**
    - Cadastre



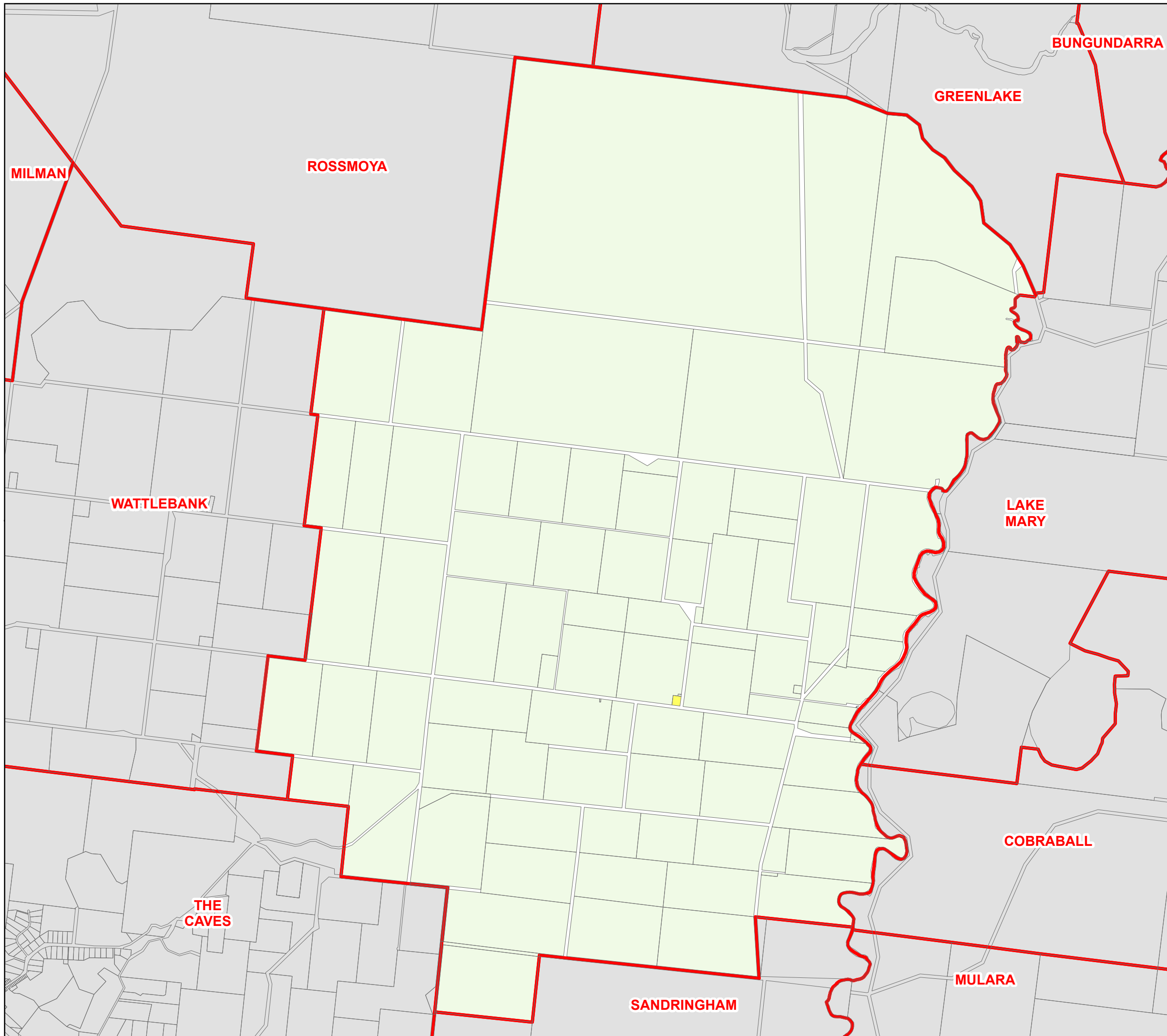
Copyright protects this publication. Reproduction by whatever means is prohibited without prior written permission of the Chief Executive Officer, Livingstone Shire Council. Livingstone Shire Council will not be held liable under any circumstances in connection with or arising out of the use of this data nor does it warrant that the data is error free. Any queries should be directed to the Customer Service Centre, Livingstone Shire Council or telephone 1300 790 919. The Digital Cadastral Data Base is current as at September 2019. Copyright The State Government of Queensland 2019. All other data copyright Livingstone Shire Council 2019.



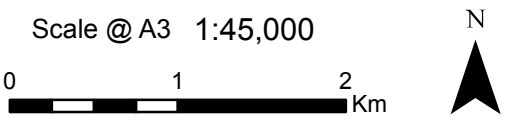
**Zone Map  
ZM-04  
Locality of Barmaryee**

Version TBD

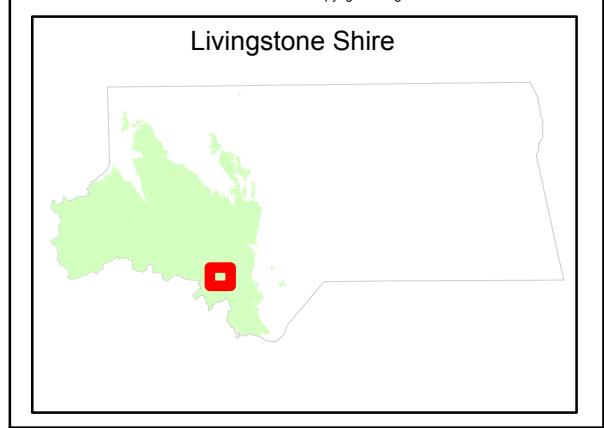




- Legend**
- Centre category zones**
- Neighbourhood centre
  - Local centre
  - District centre
  - Major centre
- Environmental category zones**
- Environmental management and conservation
- Industry category zones**
- Low impact industry
  - Medium impact industry
- Other category zones**
- Community facilities
  - Emerging community
  - Limited development
  - Rural
  - Rural residential
  - Special purpose
  - Specialised centre
  - Township
- Recreation category zones**
- Open space
  - Sport and recreation
- Residential category zones**
- Low density residential
  - Low-medium density residential
  - Medium density residential
- Tourism category zones**
- Major tourism
- Zone precinct**
- Zone precinct boundary
- Local plan**
- Local plan boundary
- Locality**
- Locality boundary
- Cadastral**
- Cadastral

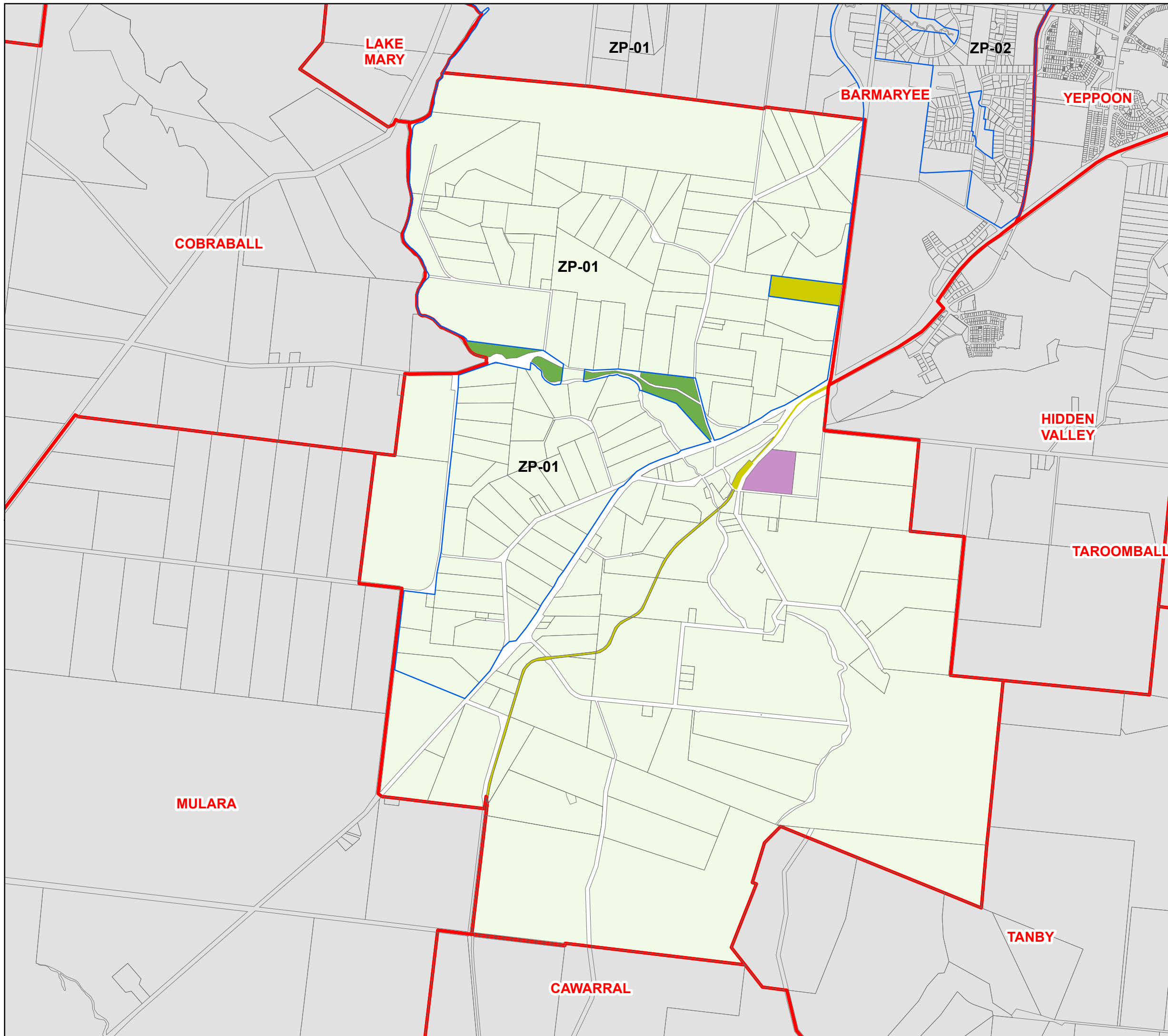


Copyright protects this publication. Reproduction by whatever means is prohibited without prior written permission of the Chief Executive Officer, Livingstone Shire Council. Livingstone Shire Council will not be held liable under any circumstances in connection with or arising out of the use of this data nor does it warrant that the data is error free. Any queries should be directed to the Customer Service Centre, Livingstone Shire Council or telephone 1300 790 919. The Digital Cadastral Data Base is current as at September 2019. Copyright The State Government of Queensland 2019. All other data copyright Livingstone Shire Council 2019.

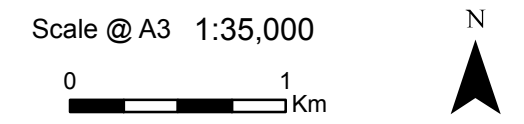


**Zone Map**  
**ZM-05**  
**Locality of Barmoya**

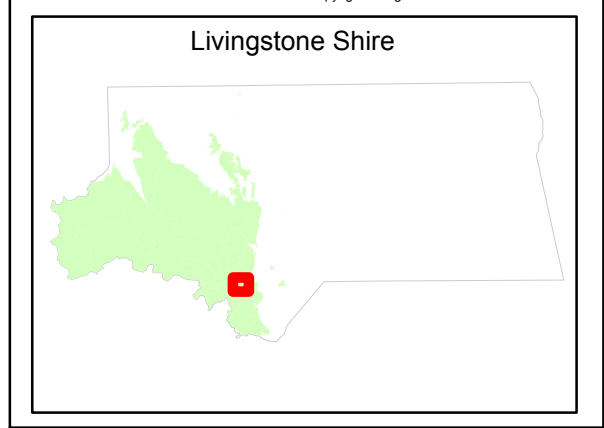
Version TBD



- Legend**
- Centre category zones**
- Neighbourhood centre
  - Local centre
  - District centre
  - Major centre
- Environmental category zones**
- Environmental management and conservation
- Industry category zones**
- Low impact industry
  - Medium impact industry
- Other category zones**
- Community facilities
  - Emerging community
  - Limited development
  - Rural
  - Rural residential
  - Special purpose
  - Specialised centre
  - Township
- Recreation category zones**
- Open space
  - Sport and recreation
- Residential category zones**
- Low density residential
  - Low-medium density residential
  - Medium density residential
- Tourism category zones**
- Major tourism
- Zone precinct**
- Zone precinct boundary
- Local plan**
- Local plan boundary
- Locality**
- Locality boundary
- Cadastral**
- Cadastral

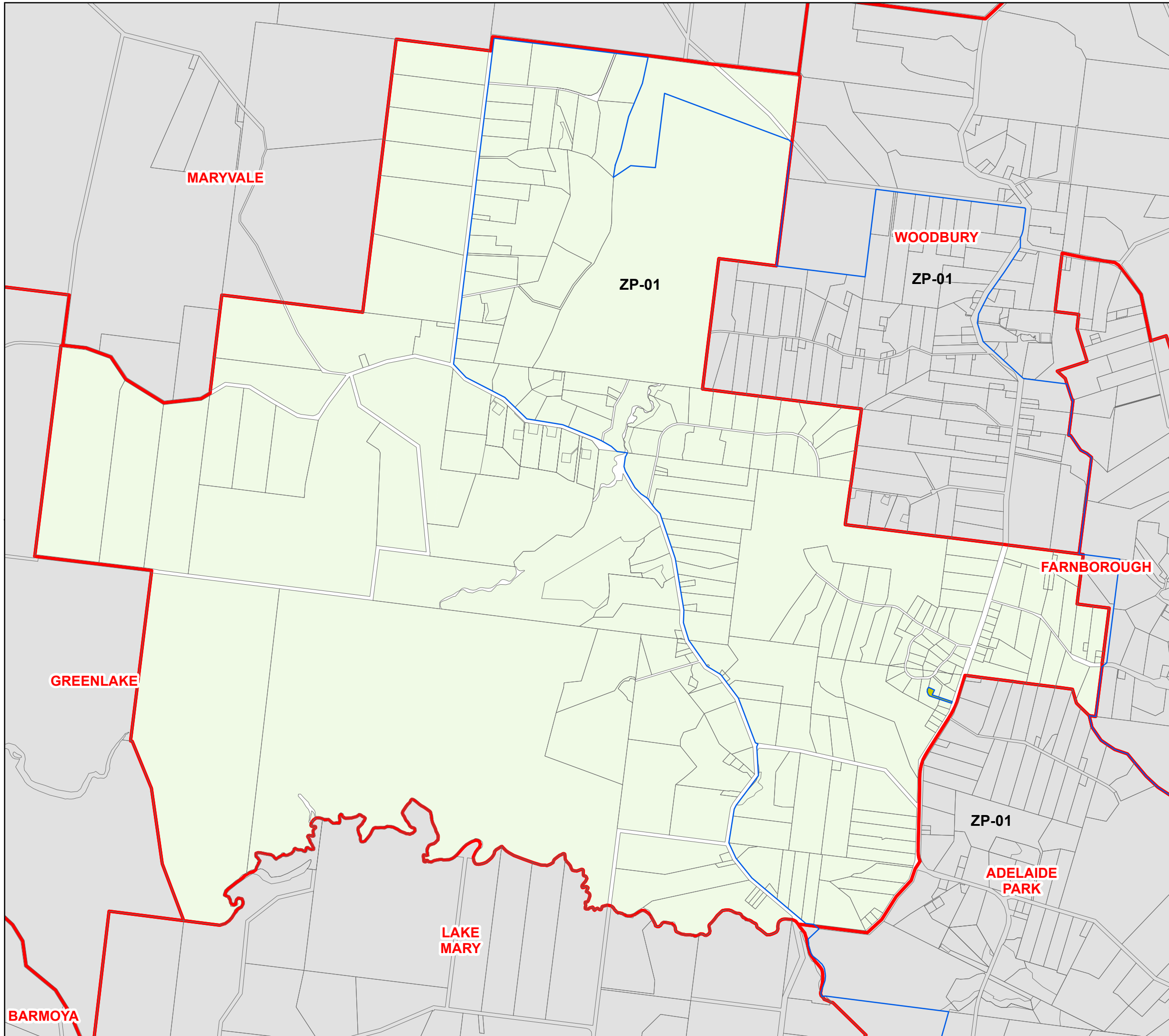


Copyright protects this publication. Reproduction by whatever means is prohibited without prior written permission of the Chief Executive Officer, Livingstone Shire Council. Livingstone Shire Council will not be held liable under any circumstances in connection with or arising out of the use of this data nor does it warrant that the data is error free. Any queries should be directed to the Customer Service Centre, Livingstone Shire Council or telephone 1300 790 919. The Digital Cadastral Data Base is current as at September 2019. Copyright The State Government of Queensland 2019. All other data copyright Livingstone Shire Council 2019.



**Zone Map**  
**ZM-06**  
**Locality of Boodoola**

Version TBD

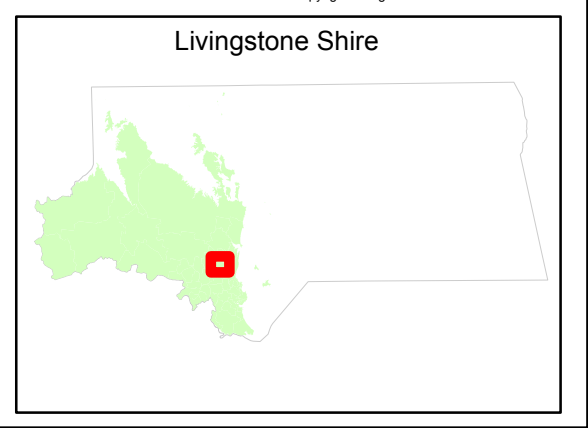


- Legend**
- Centre category zones**
    - Neighbourhood centre
    - Local centre
    - District centre
    - Major centre
  - Environmental category zones**
    - Environmental management and conservation
  - Industry category zones**
    - Low impact industry
    - Medium impact industry
  - Other category zones**
    - Community facilities
    - Emerging community
    - Limited development
    - Rural
    - Rural residential
    - Special purpose
    - Specialised centre
    - Township
  - Recreation category zones**
    - Open space
    - Sport and recreation
  - Residential category zones**
    - Low density residential
    - Low-medium density residential
    - Medium density residential
  - Tourism category zones**
    - Major tourism
  - Zone precinct**
    - Zone precinct boundary
  - Local plan**
    - Local plan boundary
  - Locality**
    - Locality boundary
  - Cadastre**
    - Cadastre

Scale @ A3 1:40,000

0 1 2 Km

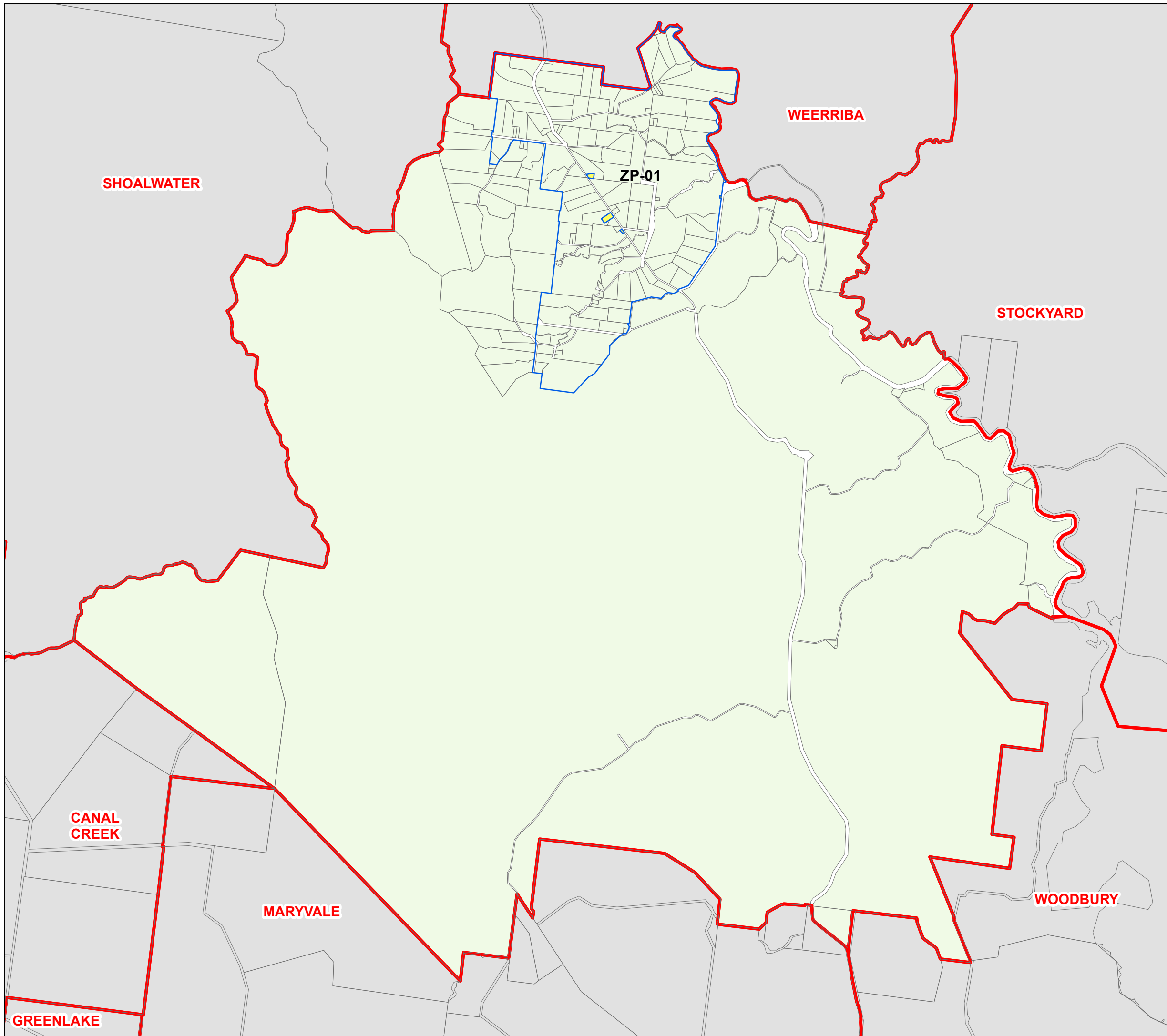
Copyright protects this publication. Reproduction by whatever means is prohibited without prior written permission of the Chief Executive Officer, Livingstone Shire Council. Livingstone Shire Council will not be held liable under any circumstances in connection with or arising out of the use of this data nor does it warrant that the data is error free. Any queries should be directed to the Customer Service Centre, Livingstone Shire Council or telephone 1300 790 919. The Digital Cadastral Data Base is current as at September 2019. Copyright The State Government of Queensland 2019. All other data copyright Livingstone Shire Council 2019.



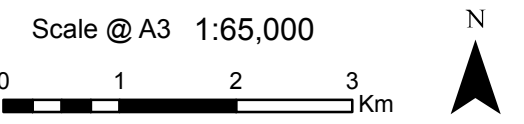
**Zone Map**  
**ZM-07**  
**Locality of Bungundarra**

Version TBD

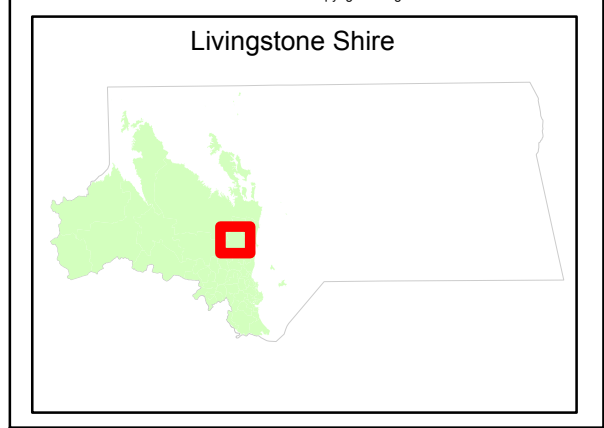
LIVINGSTONE PLANNING SCHEME 2018



- Legend**
- Centre category zones**
- Neighbourhood centre
  - Local centre
  - District centre
  - Major centre
- Environmental category zones**
- Environmental management and conservation
- Industry category zones**
- Low impact industry
  - Medium impact industry
- Other category zones**
- Community facilities
  - Emerging community
  - Limited development
  - Rural
  - Rural residential
  - Special purpose
  - Specialised centre
  - Township
- Recreation category zones**
- Open space
  - Sport and recreation
- Residential category zones**
- Low density residential
  - Low-medium density residential
  - Medium density residential
- Tourism category zones**
- Major tourism
- Zone precinct**
- Zone precinct boundary
- Local plan**
- Local plan boundary
- Locality**
- Locality boundary
- Cadastral**
- Cadastral



Copyright protects this publication. Reproduction by whatever means is prohibited without prior written permission of the Chief Executive Officer, Livingstone Shire Council. Livingstone Shire Council will not be held liable under any circumstances in connection with or arising out of the use of this data nor does it warrant that the data is error free. Any queries should be directed to the Customer Service Centre, Livingstone Shire Council or telephone 1300 790 919. The Digital Cadastral Data Base is current as at September 2019. Copyright The State Government of Queensland 2019. All other data copyright Livingstone Shire Council 2019.

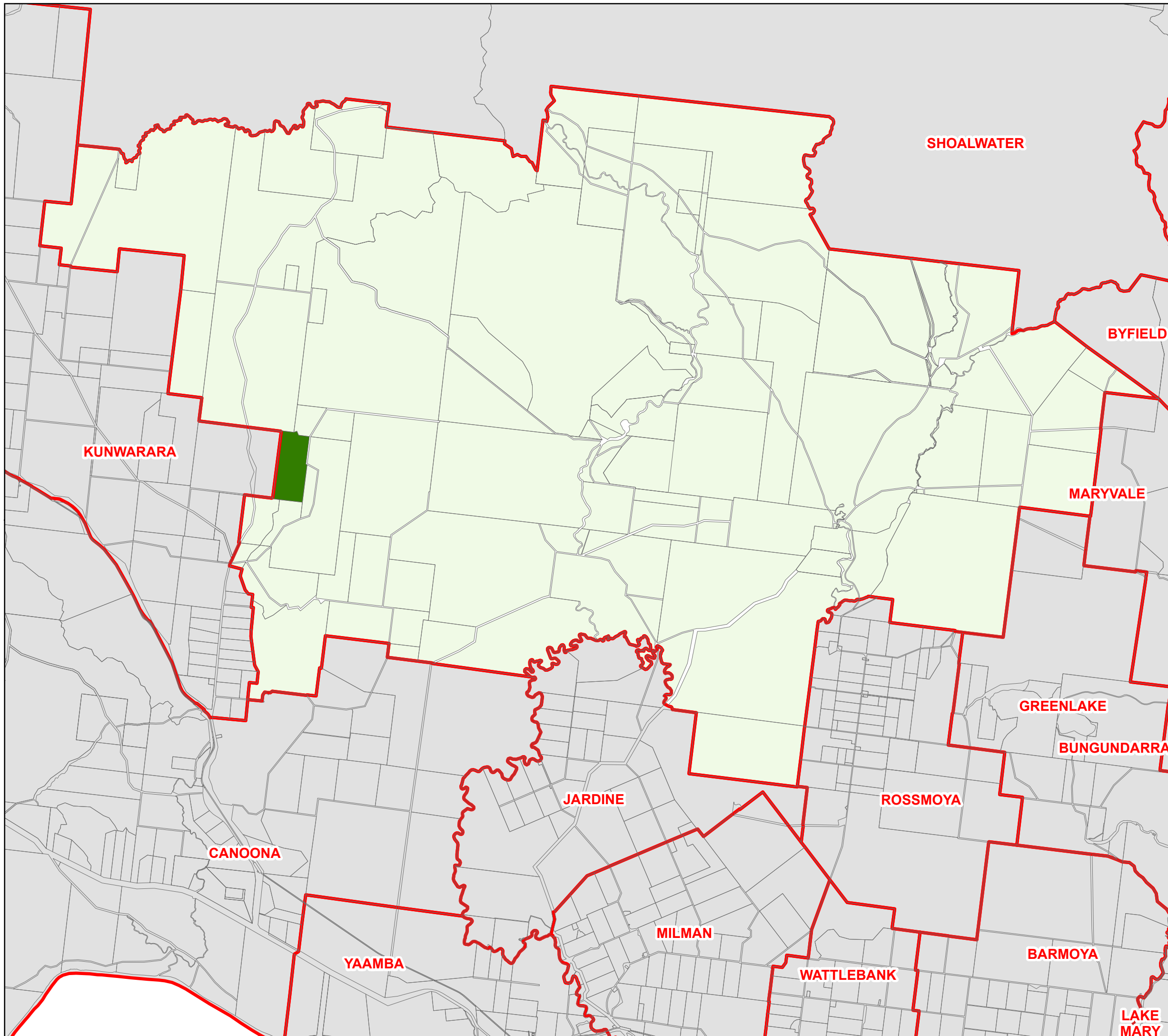


**Zone Map**  
**ZM-08**  
**Locality of Byfield**

Version TBD

LIVINGSTONE PLANNING SCHEME 2018

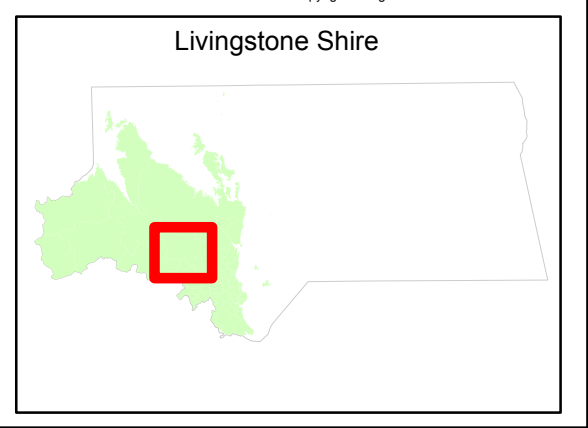




- Legend**
- Centre category zones**
- Neighbourhood centre
  - Local centre
  - District centre
  - Major centre
- Environmental category zones**
- Environmental management and conservation
- Industry category zones**
- Low impact industry
  - Medium impact industry
- Other category zones**
- Community facilities
  - Emerging community
  - Limited development
  - Rural
  - Rural residential
  - Special purpose
  - Specialised centre
  - Township
- Recreation category zones**
- Open space
  - Sport and recreation
- Residential category zones**
- Low density residential
  - Low-medium density residential
  - Medium density residential
- Tourism category zones**
- Major tourism
- Zone precinct**
- Zone precinct boundary
- Local plan**
- Local plan boundary
- Locality**
- Locality boundary
- Cadastral**
- Cadastral

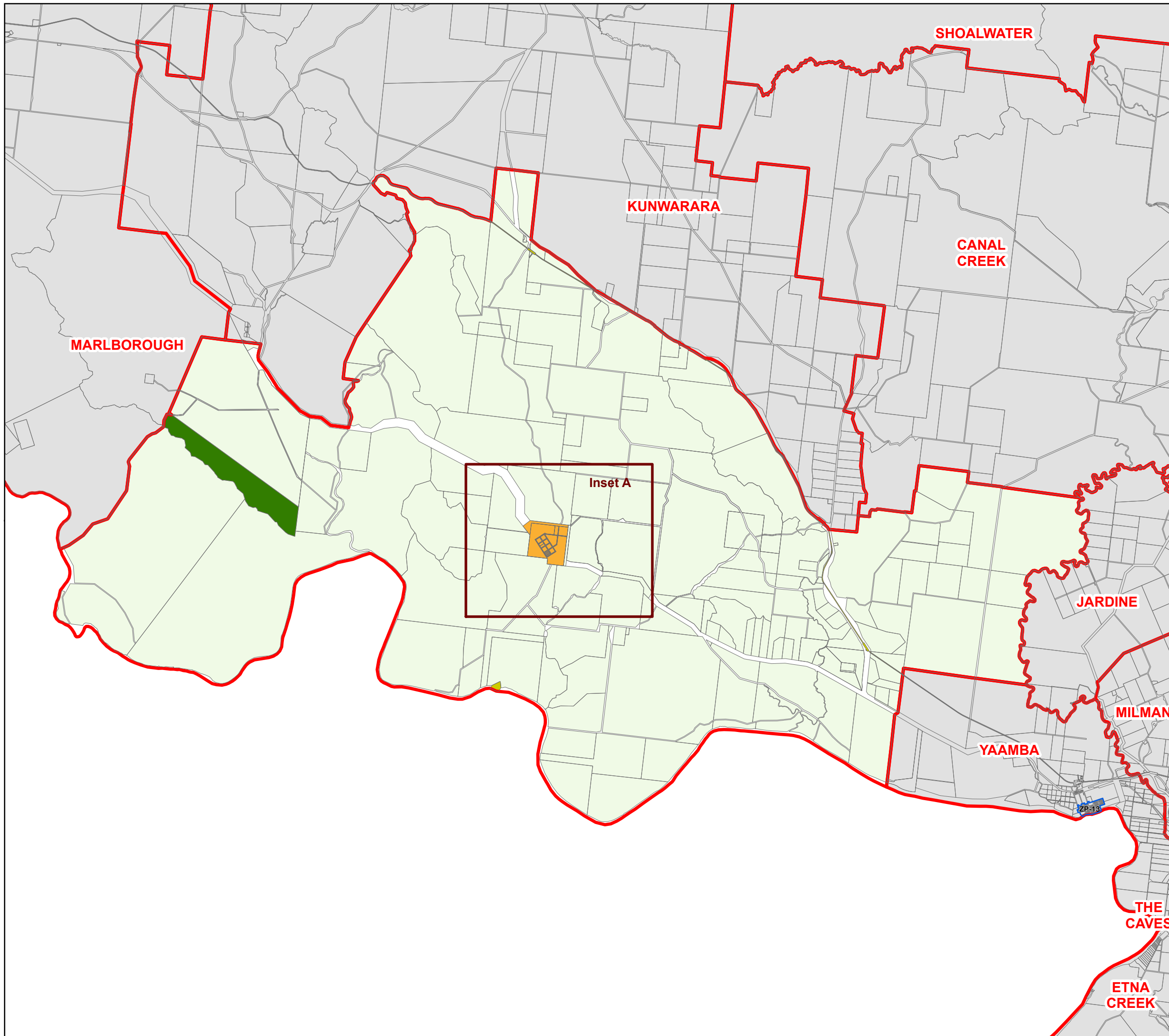
Scale @ A3 1:125,000

Copyright protects this publication. Reproduction by whatever means is prohibited without prior written permission of the Chief Executive Officer, Livingstone Shire Council. Livingstone Shire Council will not be held liable under any circumstances in connection with or arising out of the use of this data nor does it warrant that the data is error free. Any queries should be directed to the Customer Service Centre, Livingstone Shire Council or telephone 1300 790 919. The Digital Cadastral Data Base is current as at September 2019. Copyright The State Government of Queensland 2019. All other data copyright Livingstone Shire Council 2019.



**Zone Map**  
**ZM-09**  
**Locality of Canal Creek**

Version TBD

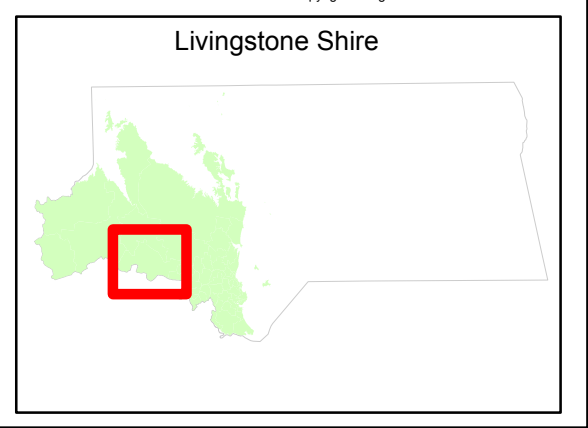


- Legend**
- Centre category zones**
- Neighbourhood centre
  - Local centre
  - District centre
  - Major centre
- Environmental category zones**
- Environmental management and conservation
- Industry category zones**
- Low impact industry
  - Medium impact industry
- Other category zones**
- Community facilities
  - Emerging community
  - Limited development
  - Rural
  - Rural residential
  - Special purpose
  - Specialised centre
  - Township
- Recreation category zones**
- Open space
  - Sport and recreation
- Residential category zones**
- Low density residential
  - Low-medium density residential
  - Medium density residential
- Tourism category zones**
- Major tourism
- Zone precinct**
- Zone precinct boundary
- Local plan**
- Local plan boundary
- Locality**
- Locality boundary
- Cadastral**
- Cadastral

Scale @ A3 1:160,000

0 1 2 3 4 5 6 7 8 Km

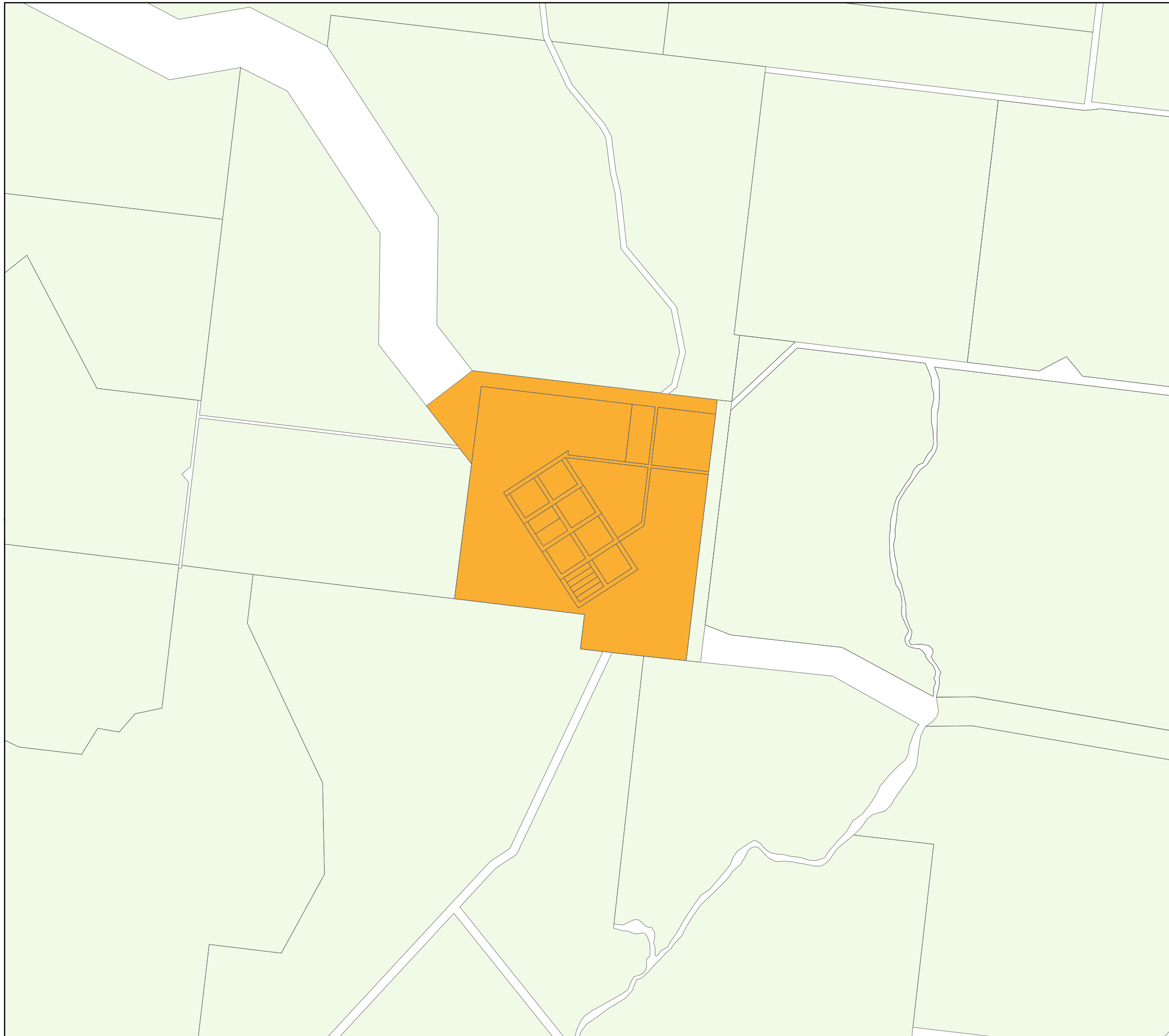
Copyright protects this publication. Reproduction by whatever means is prohibited without prior written permission of the Chief Executive Officer, Livingstone Shire Council. Livingstone Shire Council will not be held liable under any circumstances in connection with or arising out of the use of this data nor does it warrant that the data is error free. Any queries should be directed to the Customer Service Centre, Livingstone Shire Council or telephone 1300 790 919. The Digital Cadastral Data Base is current as at September 2019. Copyright The State Government of Queensland 2019. All other data copyright Livingstone Shire Council 2019.



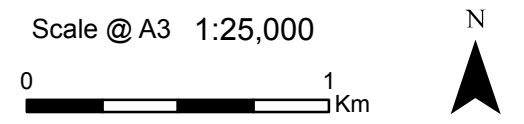
**Zone Map**  
**ZM-10-1**  
**Locality of Canoona**

Version TBD

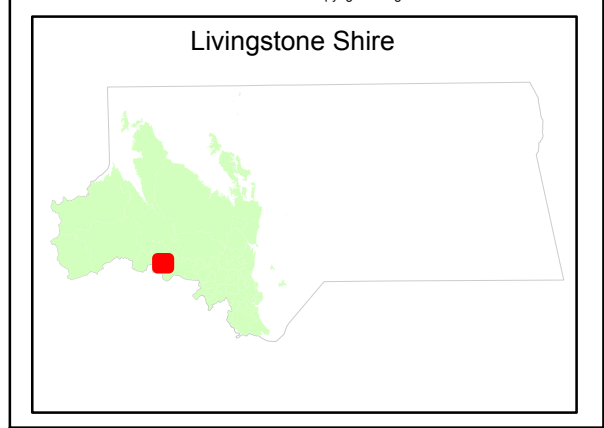
LIVINGSTONE PLANNING SCHEME 2018



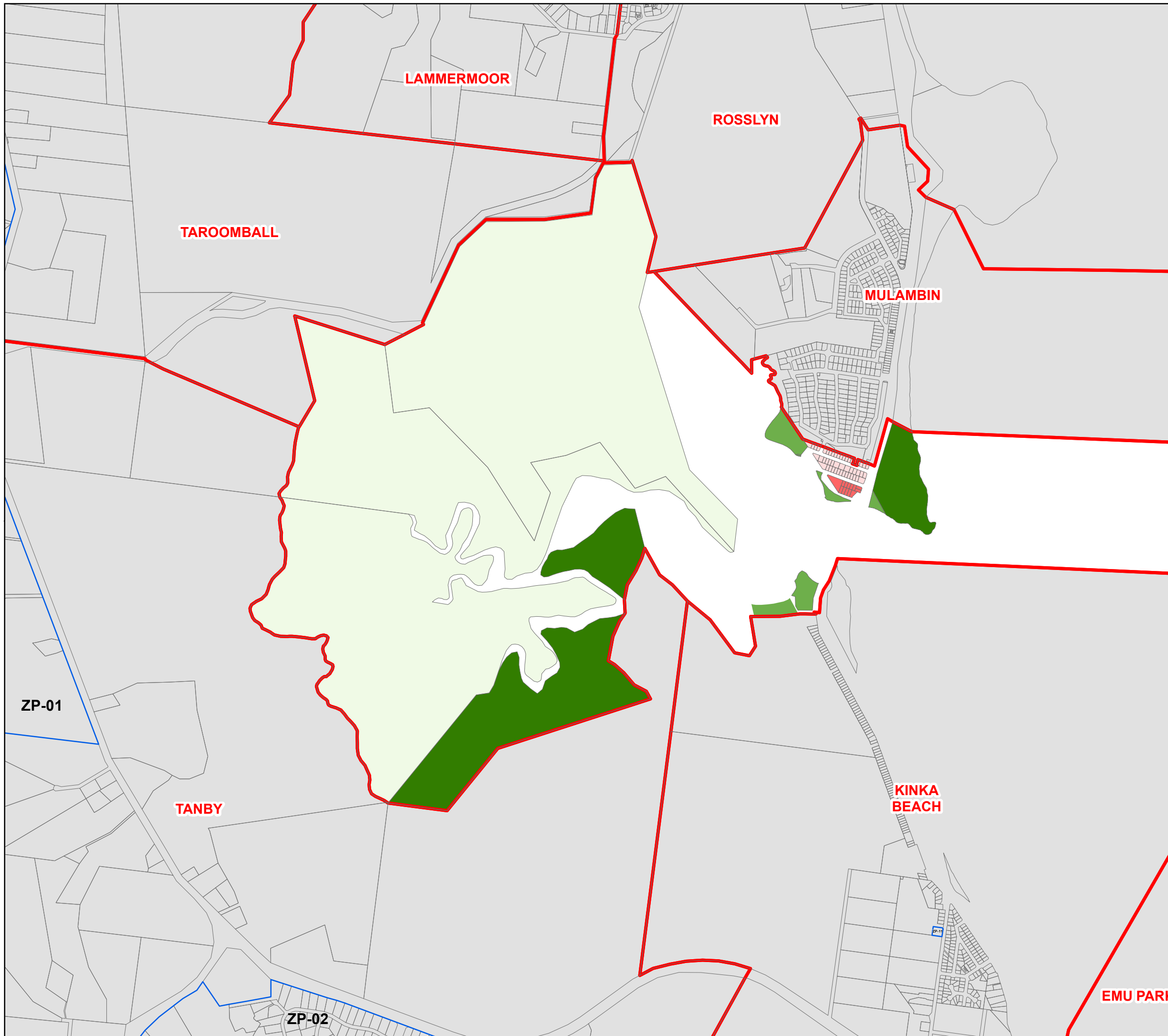
- Legend**
- Centre category zones**
- Neighbourhood centre
  - Local centre
  - District centre
  - Major centre
- Environmental category zones**
- Environmental management and conservation
- Industry category zones**
- Low impact industry
  - Medium impact industry
- Other category zones**
- Community facilities
  - Emerging community
  - Limited development
  - Rural
  - Rural residential
  - Special purpose
  - Specialised centre
  - Township
- Recreation category zones**
- Open space
  - Sport and recreation
- Residential category zones**
- Low density residential
  - Low-medium density residential
  - Medium density residential
- Tourism category zones**
- Major tourism
- Zone precinct**
- Zone precinct boundary
- Local plan**
- Local plan boundary
- Locality**
- Locality boundary
- Cadastral**
- Cadastral



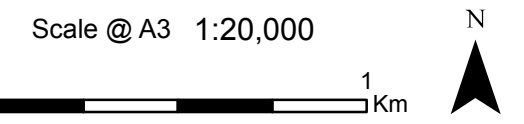
Copyright protects this publication. Reproduction by whatever means is prohibited without prior written permission of the Chief Executive Officer, Livingstone Shire Council. Livingstone Shire Council will not be held liable under any circumstances in connection with or arising out of the use of this data nor does it warrant that the data is error free. Any queries should be directed to the Customer Service Centre, Livingstone Shire Council or telephone 1300 790 919. The Digital Cadastral Data Base is current as at September 2019. Copyright The State Government of Queensland 2019. All other data copyright Livingstone Shire Council 2019.



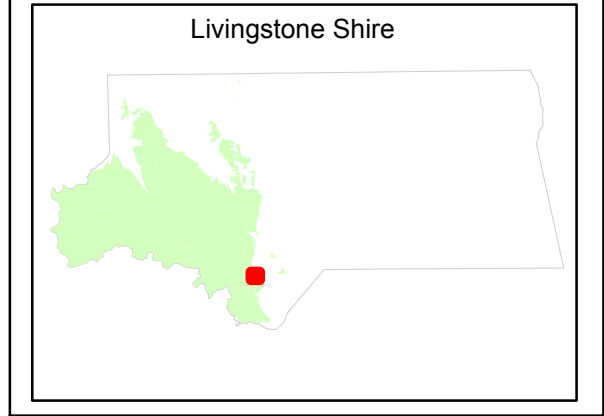
**Zone Map**  
**ZM-10-2**  
**Locality of Canoona**  
**Inset A**  
 Version TBD



- Legend**
- Centre category zones**
- Neighbourhood centre
  - Local centre
  - District centre
  - Major centre
- Environmental category zones**
- Environmental management and conservation
- Industry category zones**
- Low impact industry
  - Medium impact industry
- Other category zones**
- Community facilities
  - Emerging community
  - Limited development
  - Rural
  - Rural residential
  - Special purpose
  - Specialised centre
  - Township
- Recreation category zones**
- Open space
  - Sport and recreation
- Residential category zones**
- Low density residential
  - Low-medium density residential
  - Medium density residential
- Tourism category zones**
- Major tourism
- Zone precinct**
- Zone precinct boundary
- Local plan**
- Local plan boundary
- Locality**
- Locality boundary
- Cadastral**
- Cadastral



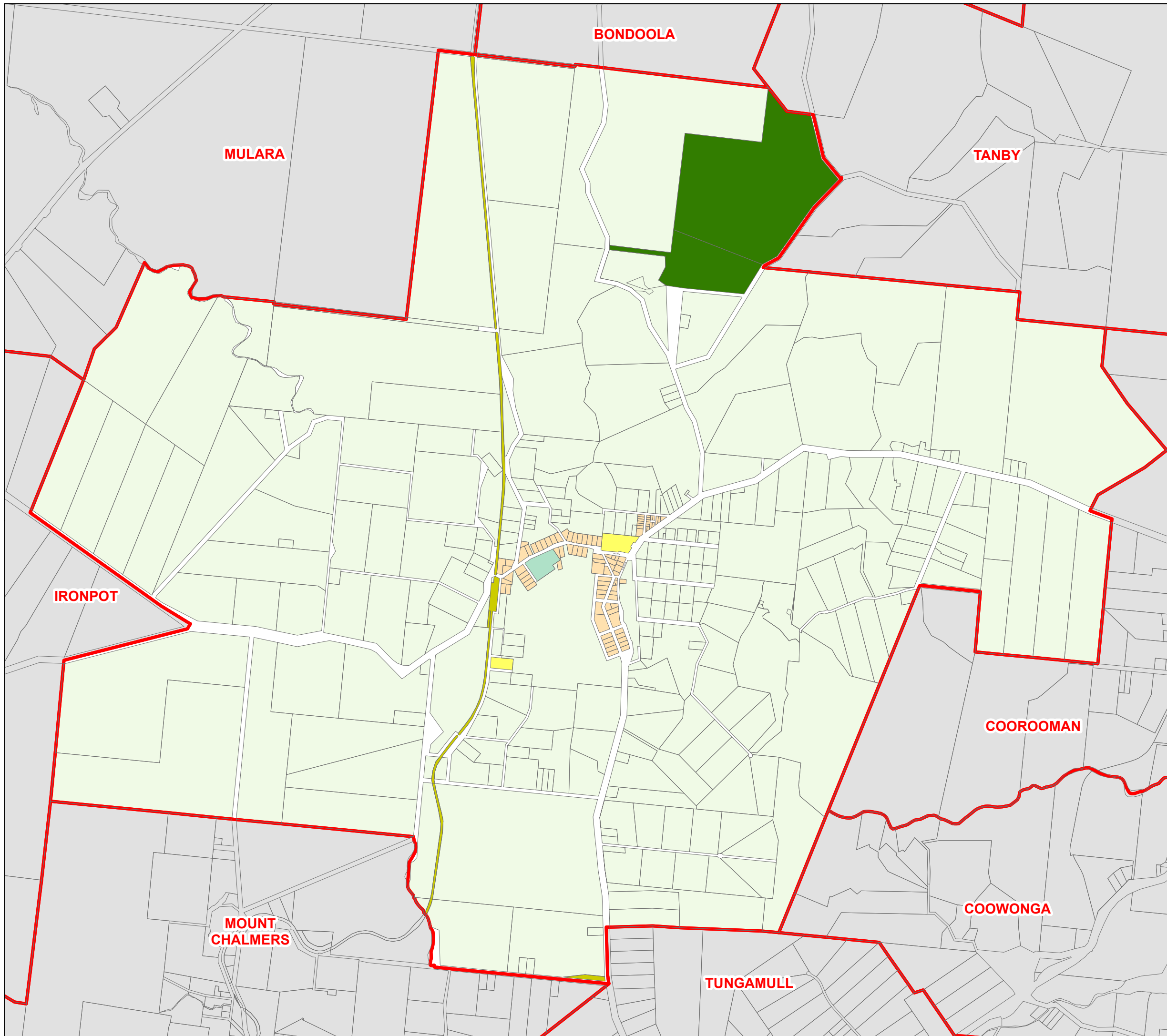
Copyright protects this publication. Reproduction by whatever means is prohibited without prior written permission of the Chief Executive Officer, Livingstone Shire Council. Livingstone Shire Council will not be held liable under any circumstances in connection with or arising out of the use of this data nor does it warrant that the data is error free. Any queries should be directed to the Customer Service Centre, Livingstone Shire Council or telephone 1300 790 919. The Digital Cadastral Data Base is current as at September 2019. Copyright The State Government of Queensland 2019. All other data copyright Livingstone Shire Council 2019.



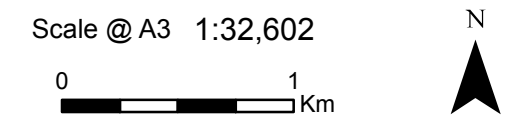
**Zone Map  
ZM-11  
Locality of Canoona**

Version TBD

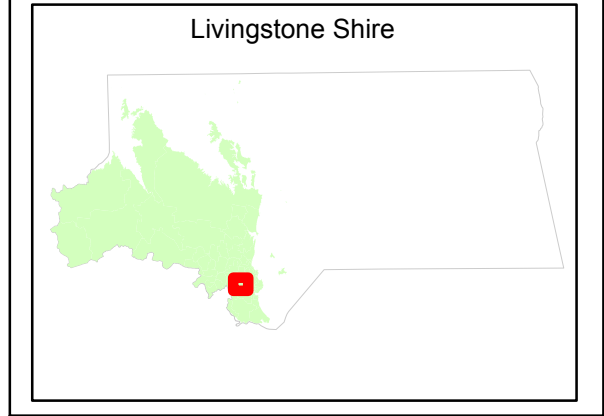
LIVINGSTONE PLANNING SCHEME 2018



- Legend**
- Centre category zones**
- Neighbourhood centre
  - Local centre
  - District centre
  - Major centre
- Environmental category zones**
- Environmental management and conservation
- Industry category zones**
- Low impact industry
  - Medium impact industry
- Other category zones**
- Community facilities
  - Emerging community
  - Limited development
  - Rural
  - Rural residential
  - Special purpose
  - Specialised centre
  - Township
- Recreation category zones**
- Open space
  - Sport and recreation
- Residential category zones**
- Low density residential
  - Low-medium density residential
  - Medium density residential
- Tourism category zones**
- Major tourism
- Zone precinct**
- Zone precinct boundary
- Local plan**
- Local plan boundary
- Locality**
- Locality boundary
- Cadastral**
- Cadastral



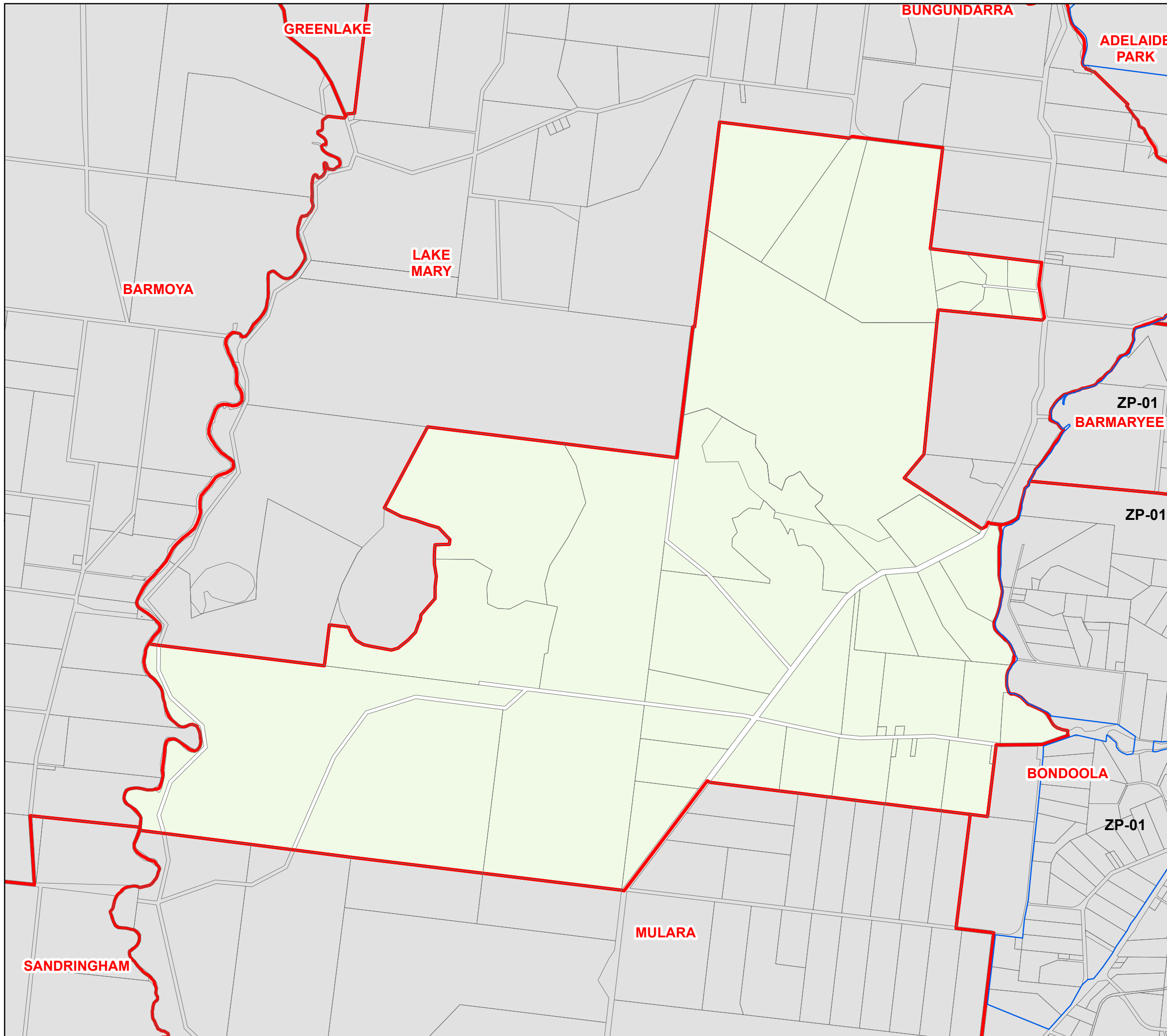
Copyright protects this publication. Reproduction by whatever means is prohibited without prior written permission of the Chief Executive Officer, Livingstone Shire Council. Livingstone Shire Council will not be held liable under any circumstances in connection with or arising out of the use of this data nor does it warrant that the data is error free. Any queries should be directed to the Customer Service Centre, Livingstone Shire Council or telephone 1300 790 919. The Digital Cadastral Data Base is current as at September 2019. Copyright The State Government of Queensland 2019. All other data copyright Livingstone Shire Council 2019.



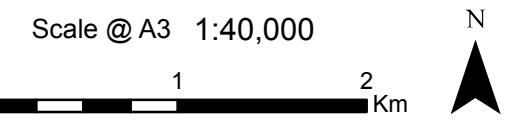
**Zone Map  
ZM-12  
Locality of Cawarral**

Version TBD

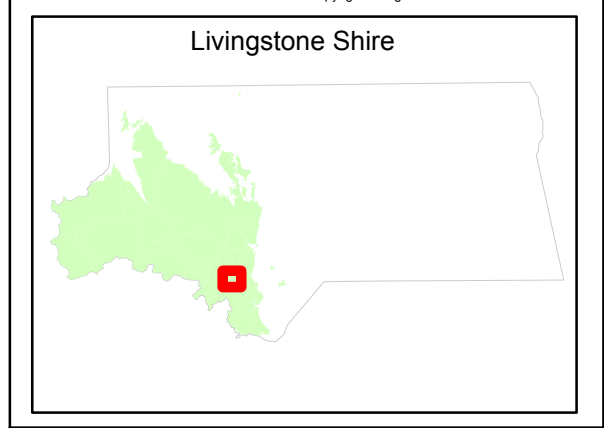
LIVINGSTONE PLANNING SCHEME 2018



- Legend**
- Centre category zones**
- Neighbourhood centre
  - Local centre
  - District centre
  - Major centre
- Environmental category zones**
- Environmental management and conservation
- Industry category zones**
- Low impact industry
  - Medium impact industry
- Other category zones**
- Community facilities
  - Emerging community
  - Limited development
  - Rural
  - Rural residential
  - Special purpose
  - Specialised centre
  - Township
- Recreation category zones**
- Open space
  - Sport and recreation
- Residential category zones**
- Low density residential
  - Low-medium density residential
  - Medium density residential
- Tourism category zones**
- Major tourism
- Zone precinct**
- Zone precinct boundary
- Local plan**
- Local plan boundary
- Locality**
- Locality boundary
- Cadastre**
- Cadastre



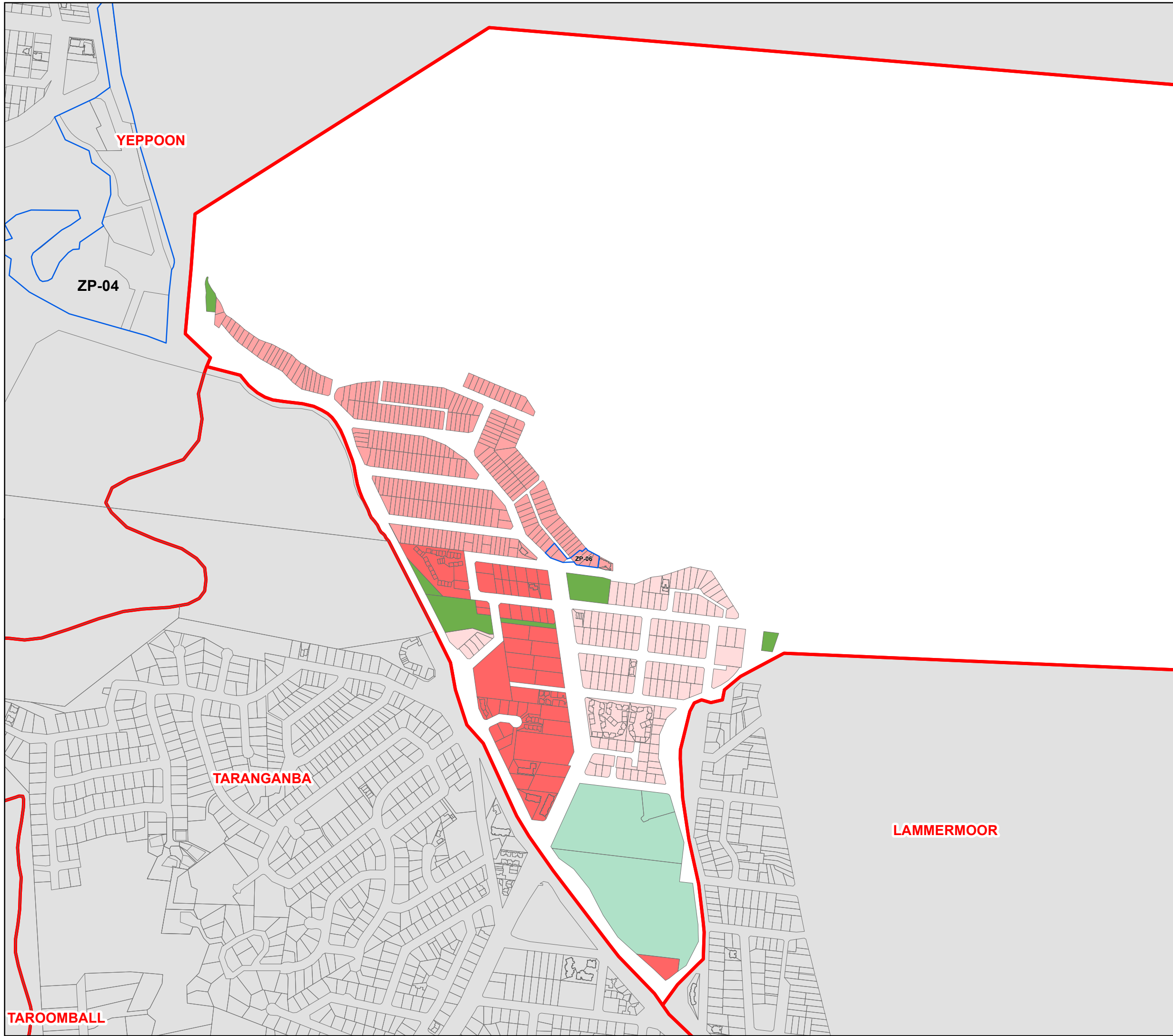
Copyright protects this publication. Reproduction by whatever means is prohibited without prior written permission of the Chief Executive Officer, Livingstone Shire Council. Livingstone Shire Council will not be held liable under any circumstances in connection with or arising out of the use of this data nor does it warrant that the data is error free. Any queries should be directed to the Customer Service Centre, Livingstone Shire Council or telephone 1300 790 919. The Digital Cadastral Data Base is current as at September 2019. Copyright The State Government of Queensland 2019. All other data copyright Livingstone Shire Council 2019.




**Zone Map  
ZM-13  
Locality of Cobraball**

Version TBD

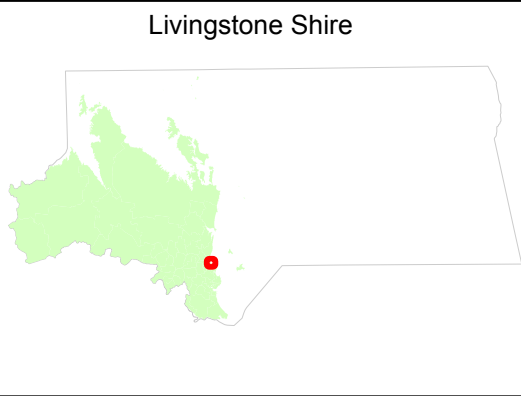
LIVINGSTONE PLANNING SCHEME 2018



- Legend**
- Centre category zones**
    - Neighbourhood centre
    - Local centre
    - District centre
    - Major centre
  - Environmental category zones**
    - Environmental management and conservation
  - Industry category zones**
    - Low impact industry
    - Medium impact industry
  - Other category zones**
    - Community facilities
    - Emerging community
    - Limited development
    - Rural
    - Rural residential
    - Special purpose
    - Specialised centre
    - Township
  - Recreation category zones**
    - Open space
    - Sport and recreation
  - Residential category zones**
    - Low density residential
    - Low-medium density residential
    - Medium density residential
  - Tourism category zones**
    - Major tourism
  - Zone precinct**
    - Zone precinct boundary
  - Local plan**
    - Local plan boundary
  - Locality**
    - Locality boundary
  - Cadastre**
    - Cadastre



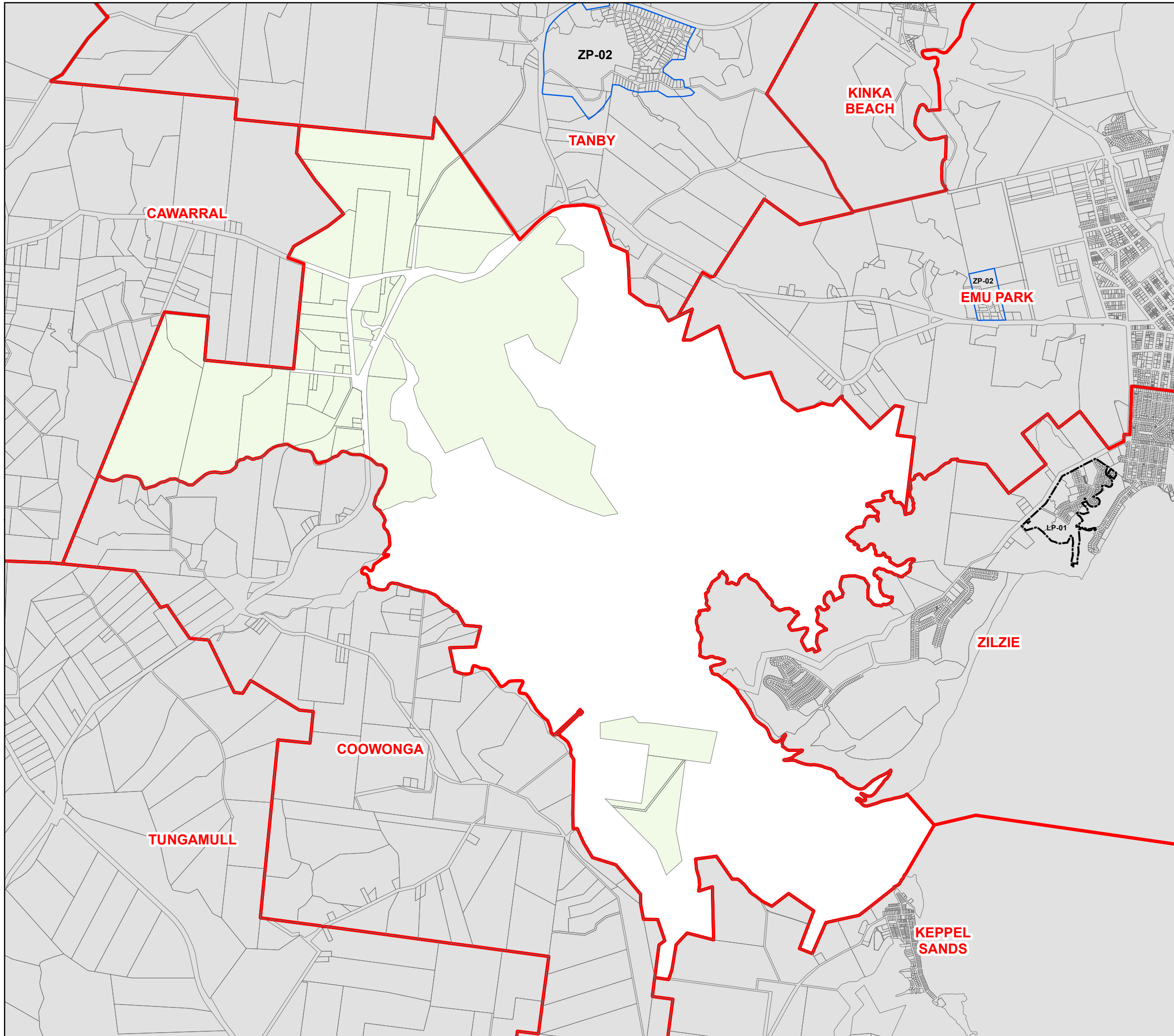
Copyright protects this publication. Reproduction by whatever means is prohibited without prior written permission of the Chief Executive Officer, Livingstone Shire Council. Livingstone Shire Council will not be held liable under any circumstances in connection with or arising out of the use of this data nor does it warrant that the data is error free. Any queries should be directed to the Customer Service Centre, Livingstone Shire Council or telephone 1300 790 919. The Digital Cadastral Data Base is current as at September 2019. Copyright The State Government of Queensland 2019. All other data copyright Livingstone Shire Council 2019.



**Zone Map  
ZM-14  
Locality of Cooee Bay**


Version TBD

LIVINGSTONE PLANNING SCHEME 2018

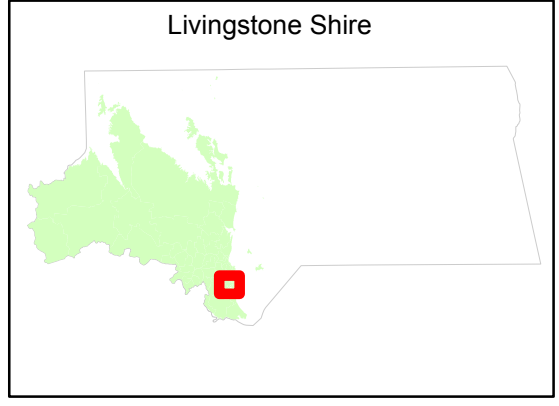


- Legend**
- Centre category zones**
- Neighbourhood centre
  - Local centre
  - District centre
  - Major centre
- Environmental category zones**
- Environmental management and conservation
- Industry category zones**
- Low impact industry
  - Medium impact industry
- Other category zones**
- Community facilities
  - Emerging community
  - Limited development
  - Rural
  - Rural residential
  - Special purpose
  - Specialised centre
  - Township
- Recreation category zones**
- Open space
  - Sport and recreation
- Residential category zones**
- Low density residential
  - Low-medium density residential
  - Medium density residential
- Tourism category zones**
- Major tourism
- Zone precinct**
- Zone precinct boundary
- Local plan**
- Local plan boundary
- Locality**
- Locality boundary
- Cadastrate**
- Cadastrate

Scale @ A3 1:45,000

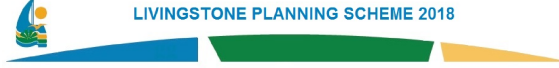


Copyright protects this publication. Reproduction by whatever means is prohibited without prior written permission of the Chief Executive Officer, Livingstone Shire Council. Livingstone Shire Council will not be held liable under any circumstances in connection with or arising out of the use of this data nor does it warrant that the data is error free. Any queries should be directed to the Customer Service Centre, Livingstone Shire Council or telephone 1300 790 919. The Digital Cadastral Data Base is current as at September 2019. Copyright The State Government of Queensland 2019. All other data copyright Livingstone Shire Council 2019.

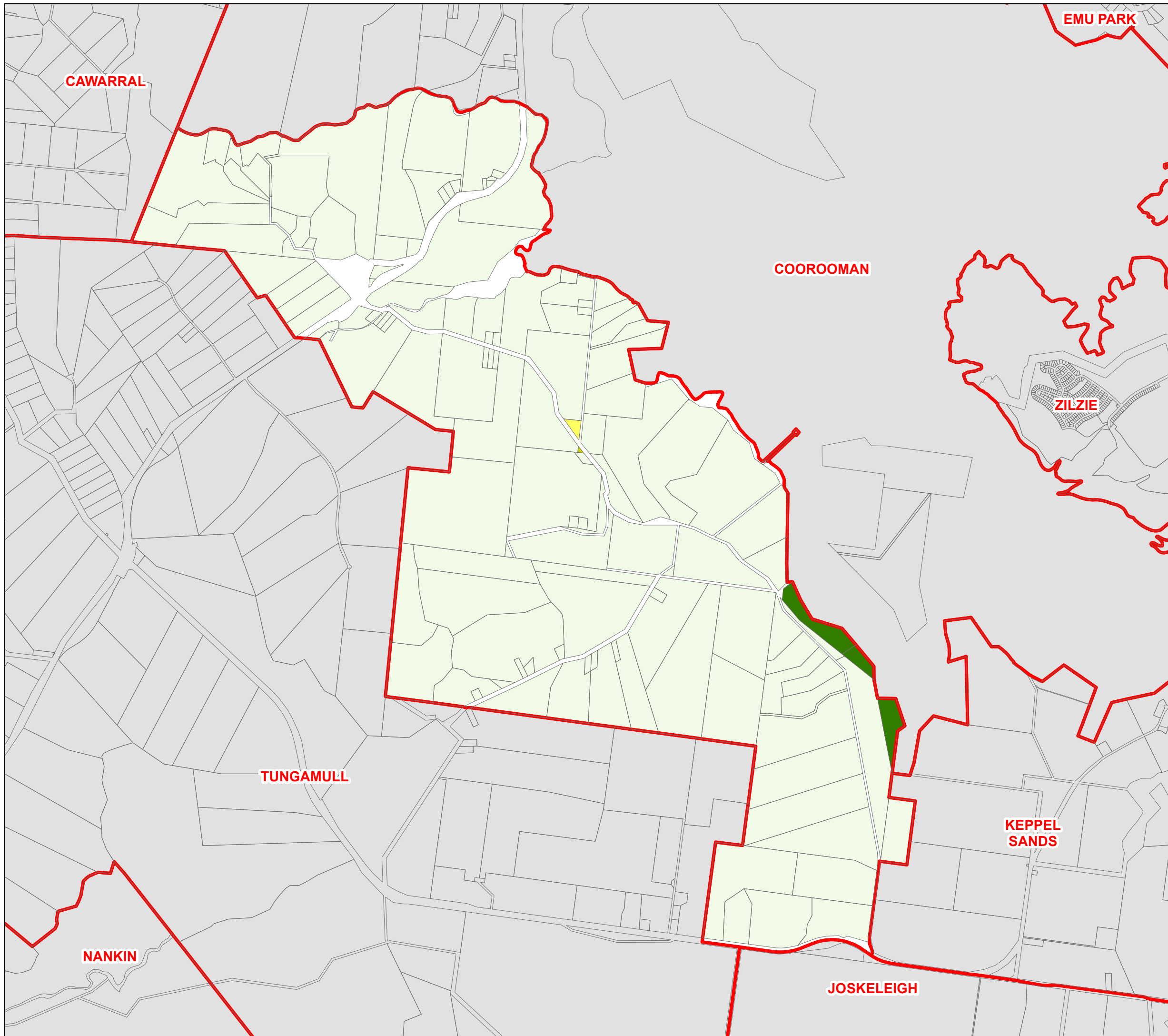


**Zone Map  
ZM-15  
Locality of Coorooman**

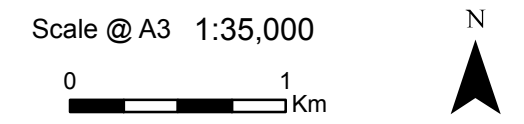
Version TBD



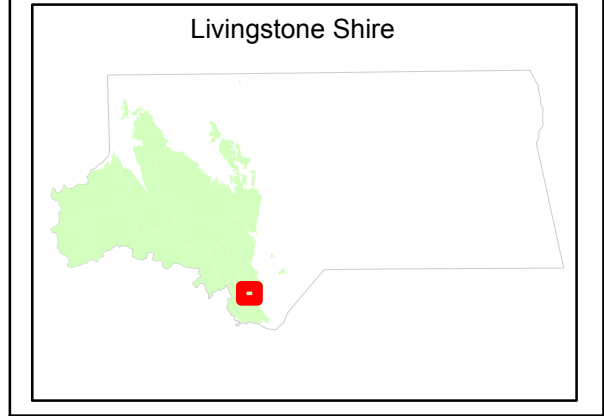




- Legend**
- Centre category zones**
- Neighbourhood centre
  - Local centre
  - District centre
  - Major centre
- Environmental category zones**
- Environmental management and conservation
- Industry category zones**
- Low impact industry
  - Medium impact industry
- Other category zones**
- Community facilities
  - Emerging community
  - Limited development
  - Rural
  - Rural residential
  - Special purpose
  - Specialised centre
  - Township
- Recreation category zones**
- Open space
  - Sport and recreation
- Residential category zones**
- Low density residential
  - Low-medium density residential
  - Medium density residential
- Tourism category zones**
- Major tourism
- Zone precinct**
- Zone precinct boundary
- Local plan**
- Local plan boundary
- Locality**
- Locality boundary
- Cadastral**
- Cadastral



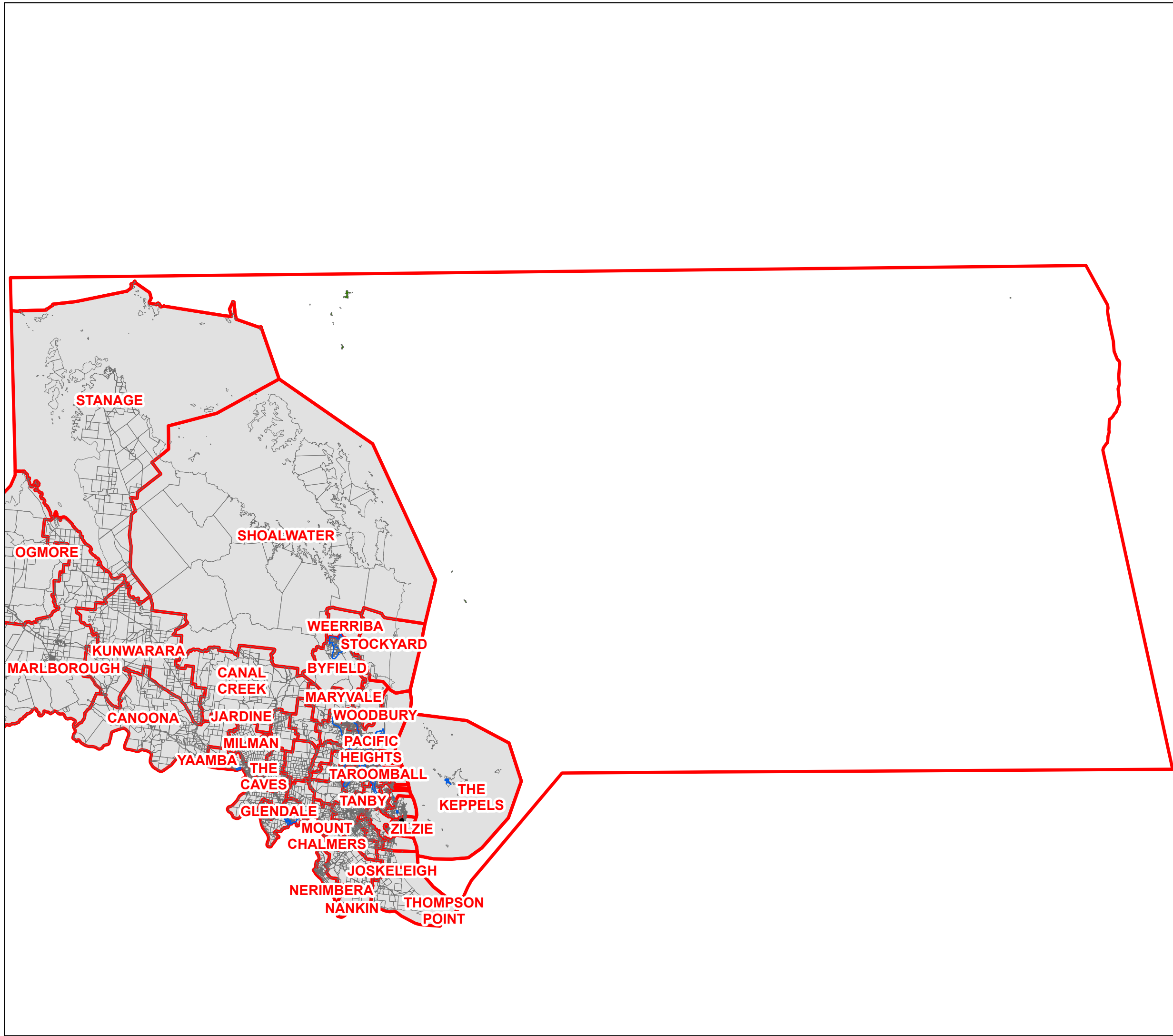
Copyright protects this publication. Reproduction by whatever means is prohibited without prior written permission of the Chief Executive Officer, Livingstone Shire Council. Livingstone Shire Council will not be held liable under any circumstances in connection with or arising out of the use of this data nor does it warrant that the data is error free. Any queries should be directed to the Customer Service Centre, Livingstone Shire Council or telephone 1300 790 919. The Digital Cadastral Data Base is current as at September 2019. Copyright The State Government of Queensland 2019. All other data copyright Livingstone Shire Council 2019.



**Zone Map  
ZM-16  
Locality of Coowonga**

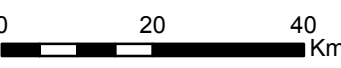
Version TBD

LIVINGSTONE PLANNING SCHEME 2018

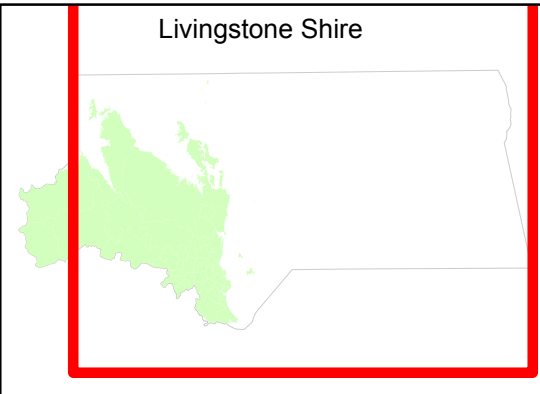


- Legend**
- Centre category zones**
- Neighbourhood centre
  - Local centre
  - District centre
  - Major centre
- Environmental category zones**
- Environmental management and conservation
- Industry category zones**
- Low impact industry
  - Medium impact industry
- Other category zones**
- Community facilities
  - Emerging community
  - Limited development
  - Rural
  - Rural residential
  - Special purpose
  - Specialised centre
  - Township
- Recreation category zones**
- Open space
  - Sport and recreation
- Residential category zones**
- Low density residential
  - Low-medium density residential
  - Medium density residential
- Tourism category zones**
- Major tourism
- Zone precinct**
- Zone precinct boundary
- Local plan**
- Local plan boundary
- Locality**
- Locality boundary
- Cadastr**
- Cadastr

Scale @ A3 1:1,000,000



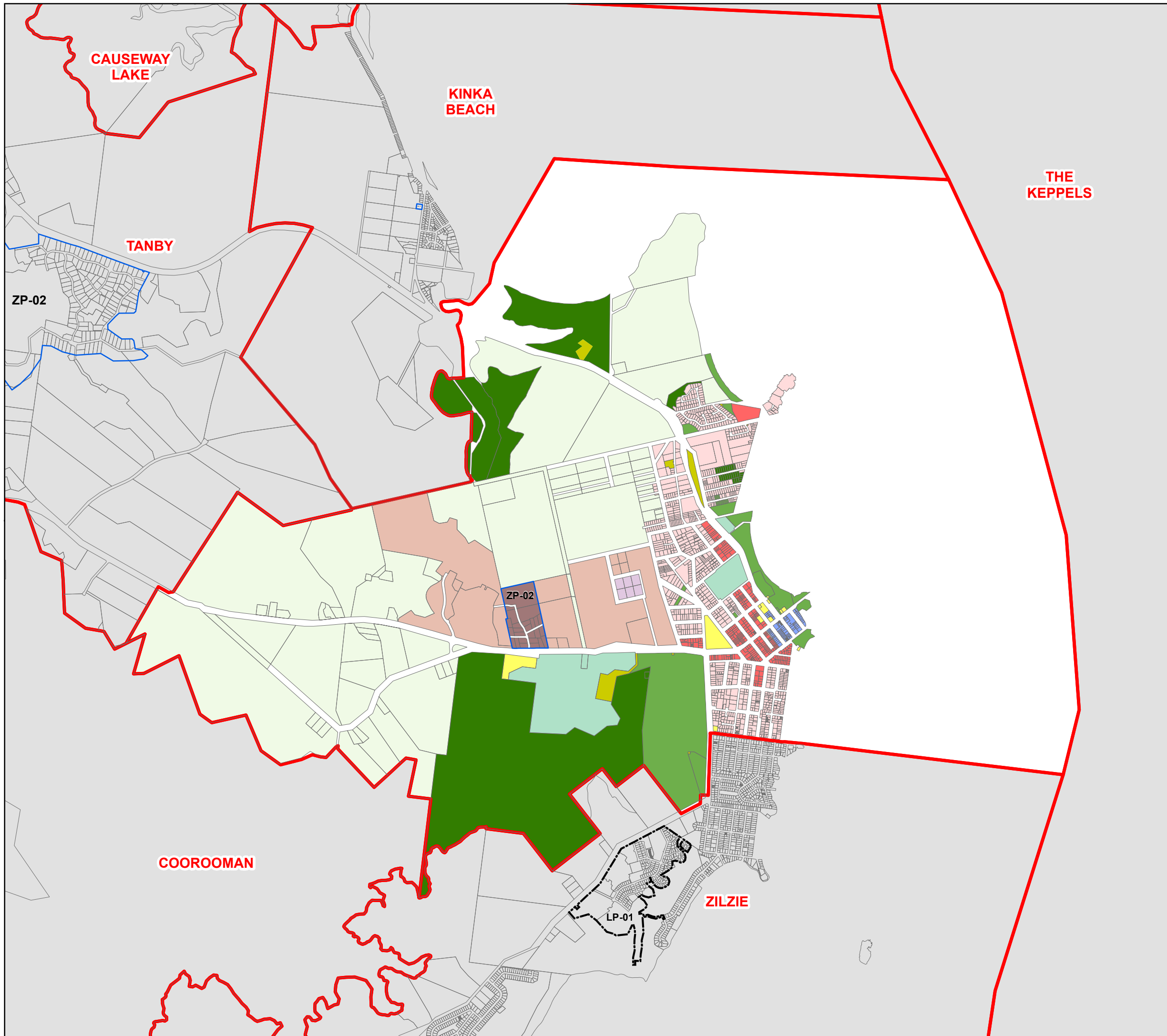
Copyright protects this publication. Reproduction by whatever means is prohibited without prior written permission of the Chief Executive Officer, Livingstone Shire Council. Livingstone Shire Council will not be held liable under any circumstances in connection with or arising out of the use of this data nor does it warrant that the data is error free. Any queries should be directed to the Customer Service Centre, Livingstone Shire Council or telephone 1300 790 919. The Digital Cadastral Data Base is current as at September 2019. Copyright The State Government of Queensland 2019. All other data copyright Livingstone Shire Council 2019.



**Zone Map  
ZM-17  
Locality of Coral Sea**

Version TBD





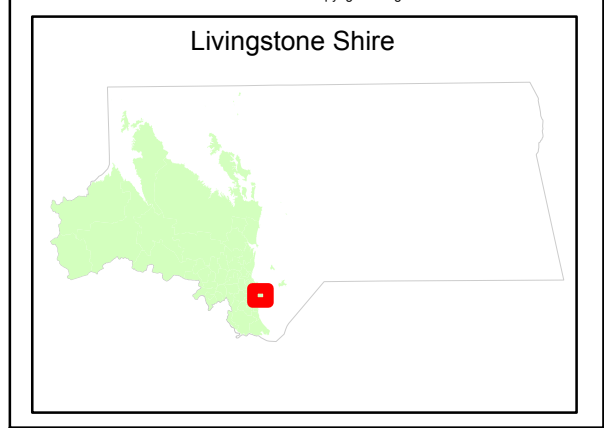
- Legend**
- Centre category zones**
- Neighbourhood centre
  - Local centre
  - District centre
  - Major centre
- Environmental category zones**
- Environmental management and conservation
- Industry category zones**
- Low impact industry
  - Medium impact industry
- Other category zones**
- Community facilities
  - Emerging community
  - Limited development
  - Rural
  - Rural residential
  - Special purpose
  - Specialised centre
  - Township
- Recreation category zones**
- Open space
  - Sport and recreation
- Residential category zones**
- Low density residential
  - Low-medium density residential
  - Medium density residential
- Tourism category zones**
- Major tourism
- Zone precinct**
- Zone precinct boundary
- Local plan**
- Local plan boundary
- Locality**
- Locality boundary
- Cadastre**
- Cadastre

Scale @ A3 1:35,000

0 1 Km

N

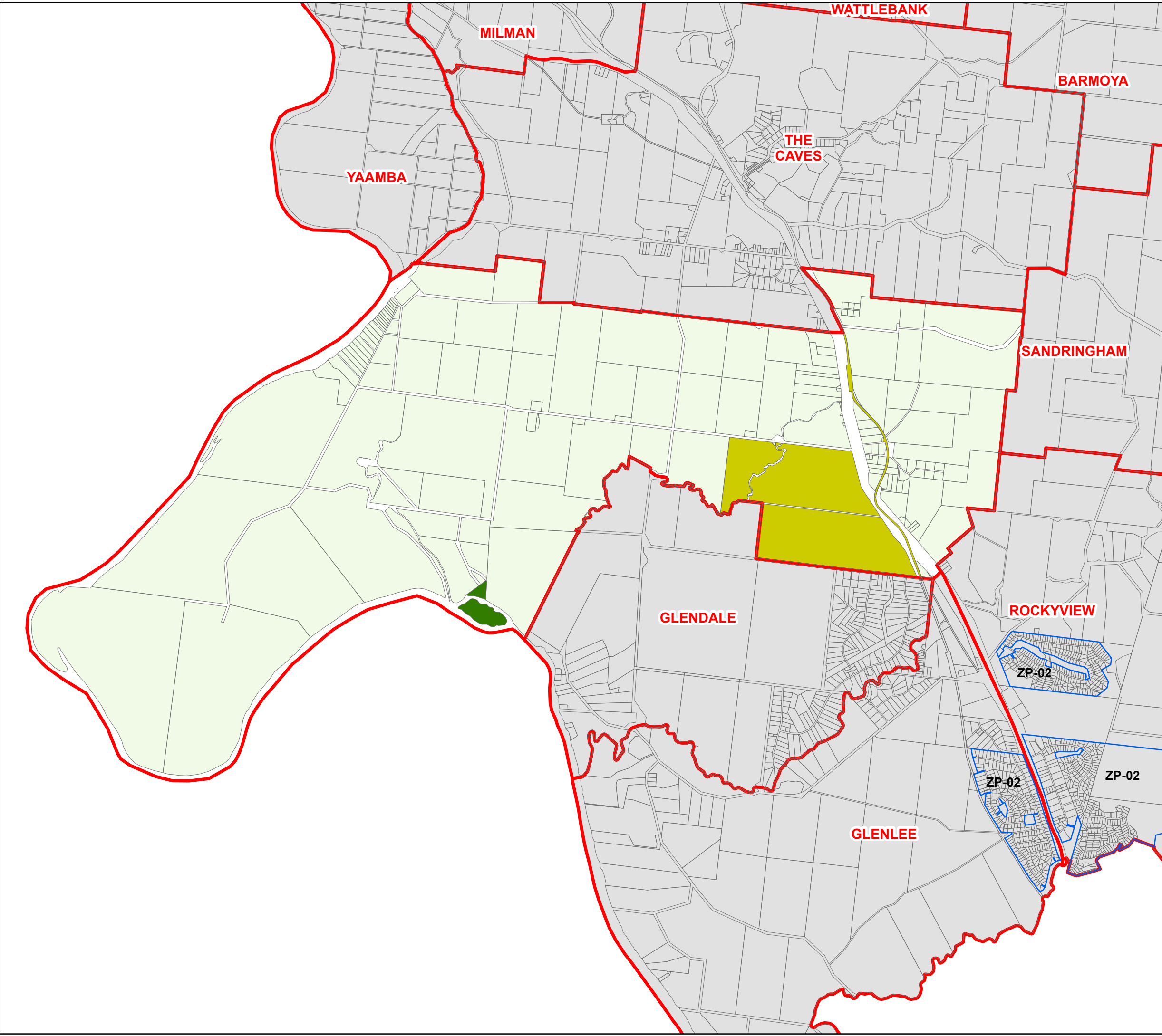
Copyright protects this publication. Reproduction by whatever means is prohibited without prior written permission of the Chief Executive Officer, Livingstone Shire Council. Livingstone Shire Council will not be held liable under any circumstances in connection with or arising out of the use of this data nor does it warrant that the data is error free. Any queries should be directed to the Customer Service Centre, Livingstone Shire Council or telephone 1300 790 919. The Digital Cadastral Data Base is current as at September 2019. Copyright The State Government of Queensland 2019. All other data copyright Livingstone Shire Council 2019.




**Zone Map  
ZM-18  
Locality of Emu Park**

Version TBD

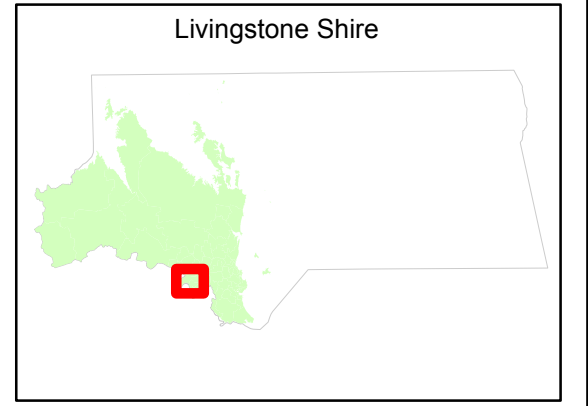
LIVINGSTONE PLANNING SCHEME 2018



- Legend**
- Centre category zones**
- Neighbourhood centre
  - Local centre
  - District centre
  - Major centre
- Environmental category zones**
- Environmental management and conservation
- Industry category zones**
- Low impact industry
  - Medium impact industry
- Other category zones**
- Community facilities
  - Emerging community
  - Limited development
  - Rural
  - Rural residential
  - Special purpose
  - Specialised centre
  - Township
- Recreation category zones**
- Open space
  - Sport and recreation
- Residential category zones**
- Low density residential
  - Low-medium density residential
  - Medium density residential
- Tourism category zones**
- Major tourism
- Zone precinct**
- Zone precinct boundary
- Local plan**
- Local plan boundary
- Locality**
- Locality boundary
- Cadastre**
- Cadastre



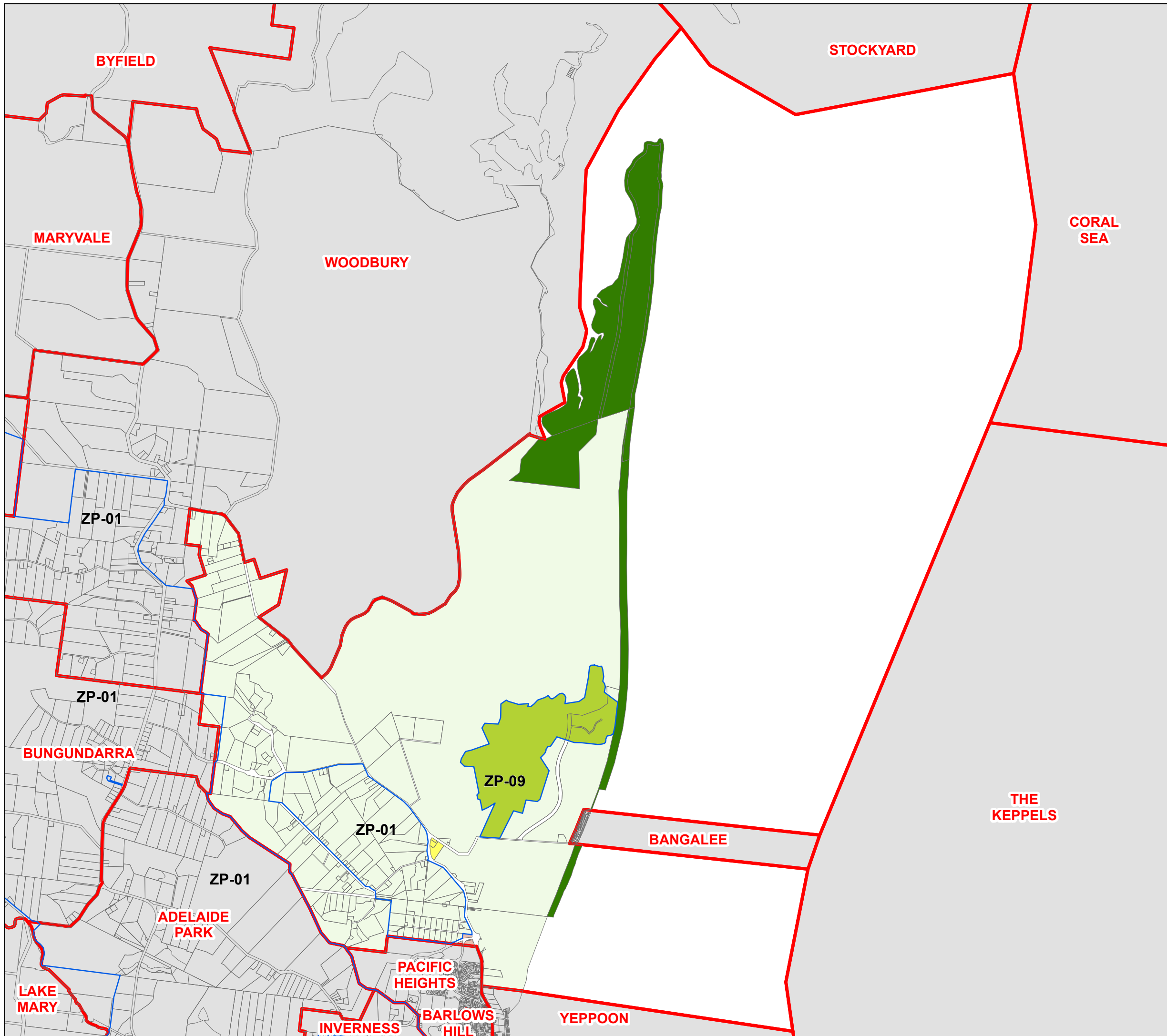
Copyright protects this publication. Reproduction by whatever means is prohibited without prior written permission of the Chief Executive Officer, Livingstone Shire Council. Livingstone Shire Council will not be held liable under any circumstances in connection with or arising out of the use of this data nor does it warrant that the data is error free. Any queries should be directed to the Customer Service Centre, Livingstone Shire Council or telephone 1300 790 919. The Digital Cadastral Data Base is current as at September 2019. Copyright The State Government of Queensland 2019. All other data copyright Livingstone Shire Council 2019.



**Zone Map**  
**ZM-19**  
**Locality of Etna Creek**

Version TBD

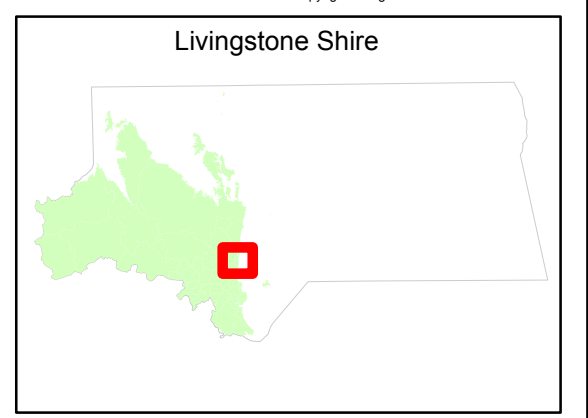
LIVINGSTONE PLANNING SCHEME 2018



- Legend**
- Centre category zones**
- Neighbourhood centre
  - Local centre
  - District centre
  - Major centre
- Environmental category zones**
- Environmental management and conservation
- Industry category zones**
- Low impact industry
  - Medium impact industry
- Other category zones**
- Community facilities
  - Emerging community
  - Limited development
  - Rural
  - Rural residential
  - Special purpose
  - Specialised centre
  - Township
- Recreation category zones**
- Open space
  - Sport and recreation
- Residential category zones**
- Low density residential
  - Low-medium density residential
  - Medium density residential
- Tourism category zones**
- Major tourism
- Zone precinct**
- Zone precinct boundary
- Local plan**
- Local plan boundary
- Locality**
- Locality boundary
- Cadastral**
- Cadastral

Scale @ A3 1:65,000

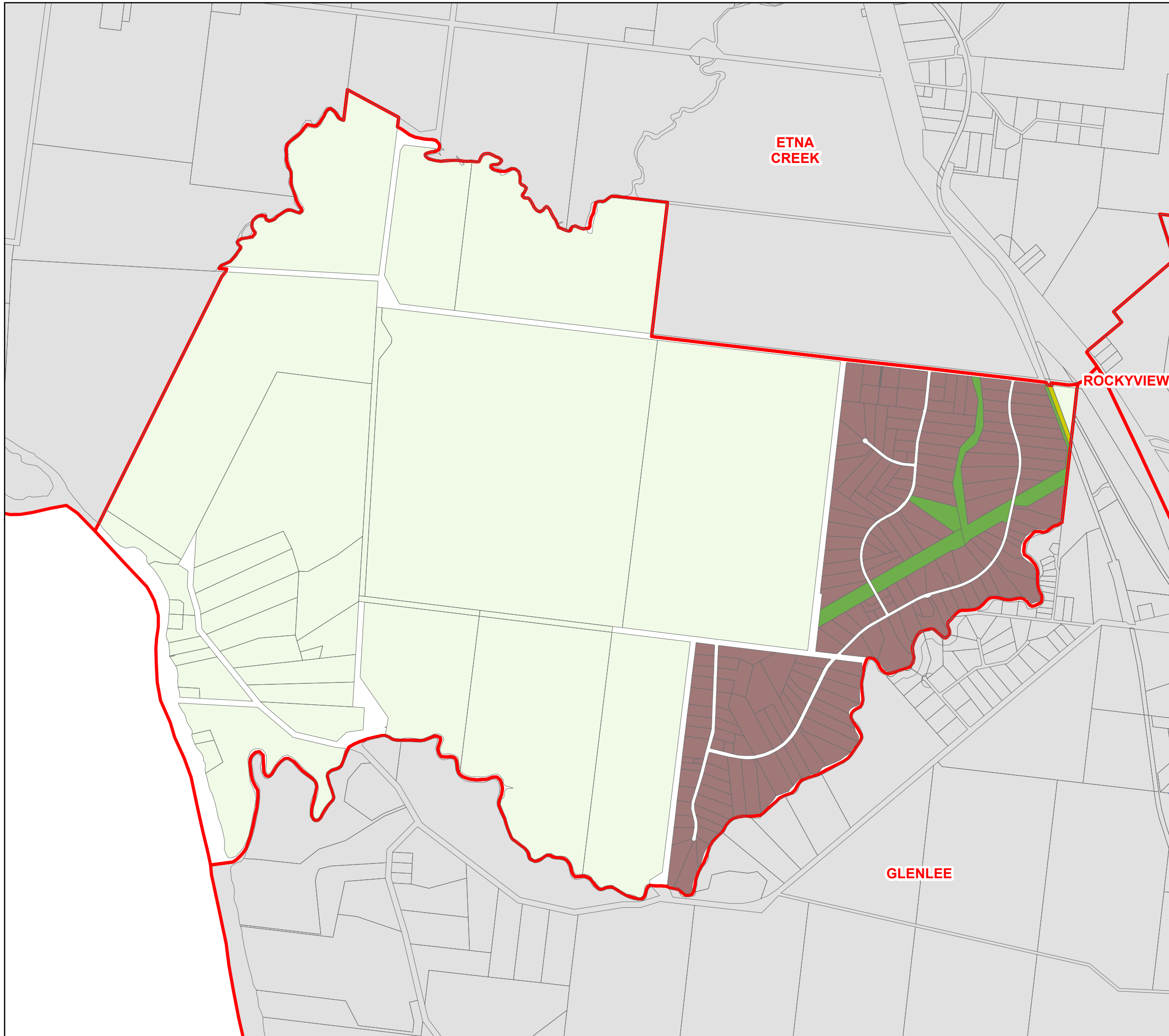
Copyright protects this publication. Reproduction by whatever means is prohibited without prior written permission of the Chief Executive Officer, Livingstone Shire Council. Livingstone Shire Council will not be held liable under any circumstances in connection with or arising out of the use of this data nor does it warrant that the data is error free. Any queries should be directed to the Customer Service Centre, Livingstone Shire Council or telephone 1300 790 919. The Digital Cadastral Data Base is current as at September 2019. Copyright The State Government of Queensland 2019. All other data copyright Livingstone Shire Council 2019.



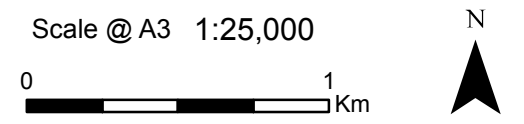
**Zone Map  
ZM-20  
Locality of Farnborough**

Version TBD

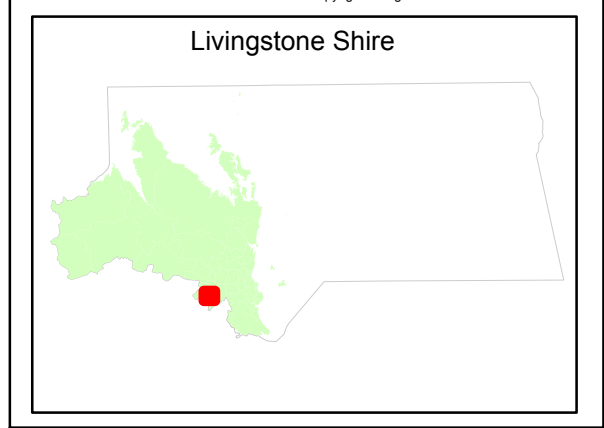
LIVINGSTONE PLANNING SCHEME 2018



- Legend**
- Centre category zones**
    - Neighbourhood centre
    - Local centre
    - District centre
    - Major centre
  - Environmental category zones**
    - Environmental management and conservation
  - Industry category zones**
    - Low impact industry
    - Medium impact industry
  - Other category zones**
    - Community facilities
    - Emerging community
    - Limited development
    - Rural
    - Rural residential
    - Special purpose
    - Specialised centre
    - Township
  - Recreation category zones**
    - Open space
    - Sport and recreation
  - Residential category zones**
    - Low density residential
    - Low-medium density residential
    - Medium density residential
  - Tourism category zones**
    - Major tourism
  - Zone precinct**
    - Zone precinct boundary
  - Local plan**
    - Local plan boundary
  - Locality**
    - Locality boundary
  - Cadastral**
    - Cadastral



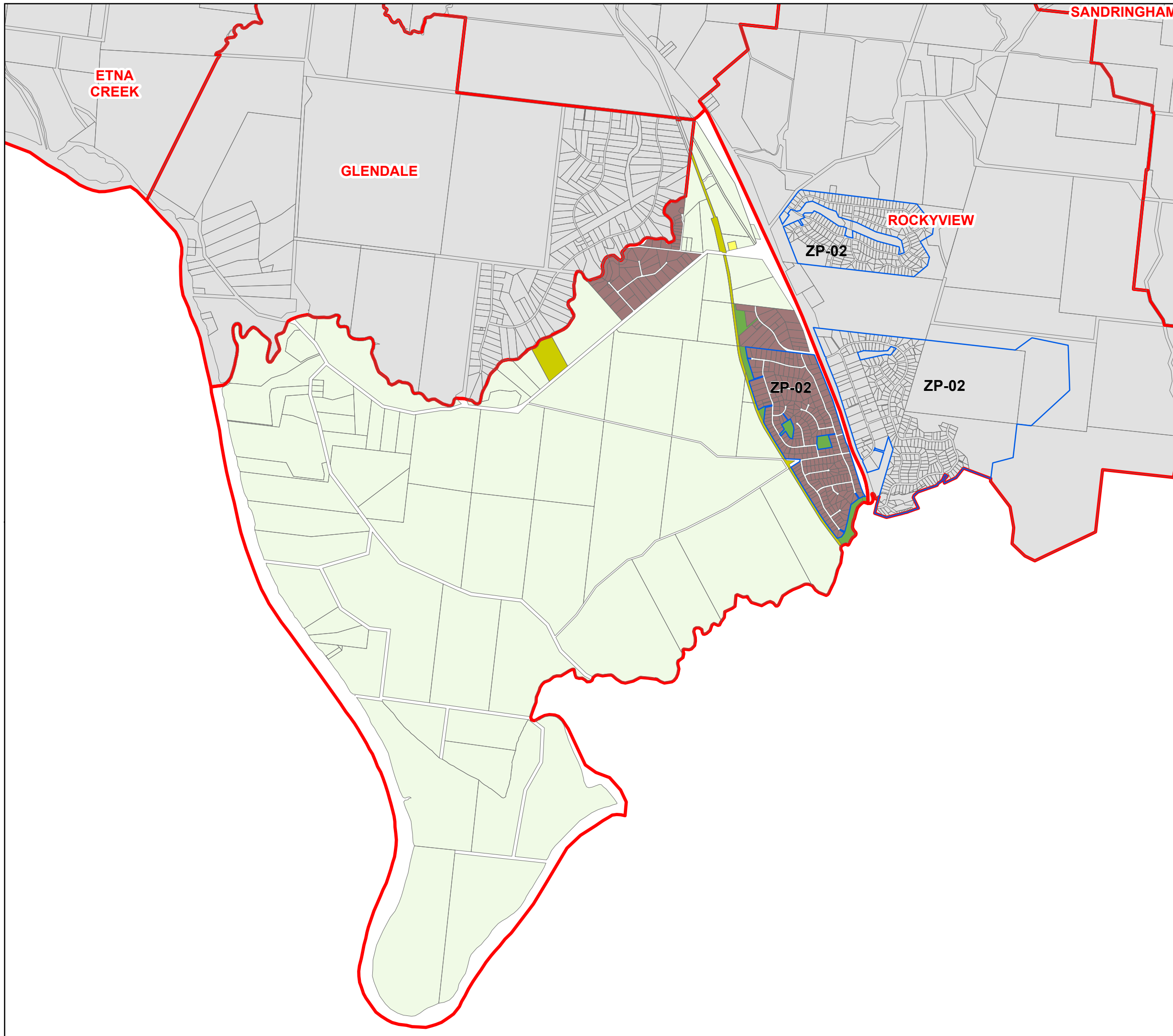
Copyright protects this publication. Reproduction by whatever means is prohibited without prior written permission of the Chief Executive Officer, Livingstone Shire Council. Livingstone Shire Council will not be held liable under any circumstances in connection with or arising out of the use of this data nor does it warrant that the data is error free. Any queries should be directed to the Customer Service Centre, Livingstone Shire Council or telephone 1300 790 919. The Digital Cadastral Data Base is current as at September 2019. Copyright The State Government of Queensland 2019. All other data copyright Livingstone Shire Council 2019.



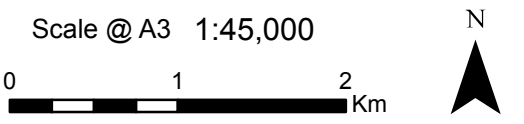
**Zone Map  
ZM-21  
Locality of Glendale**

Version TBD

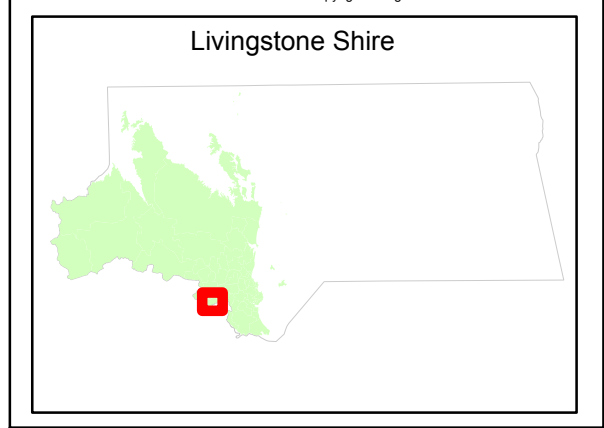
LIVINGSTONE PLANNING SCHEME 2018



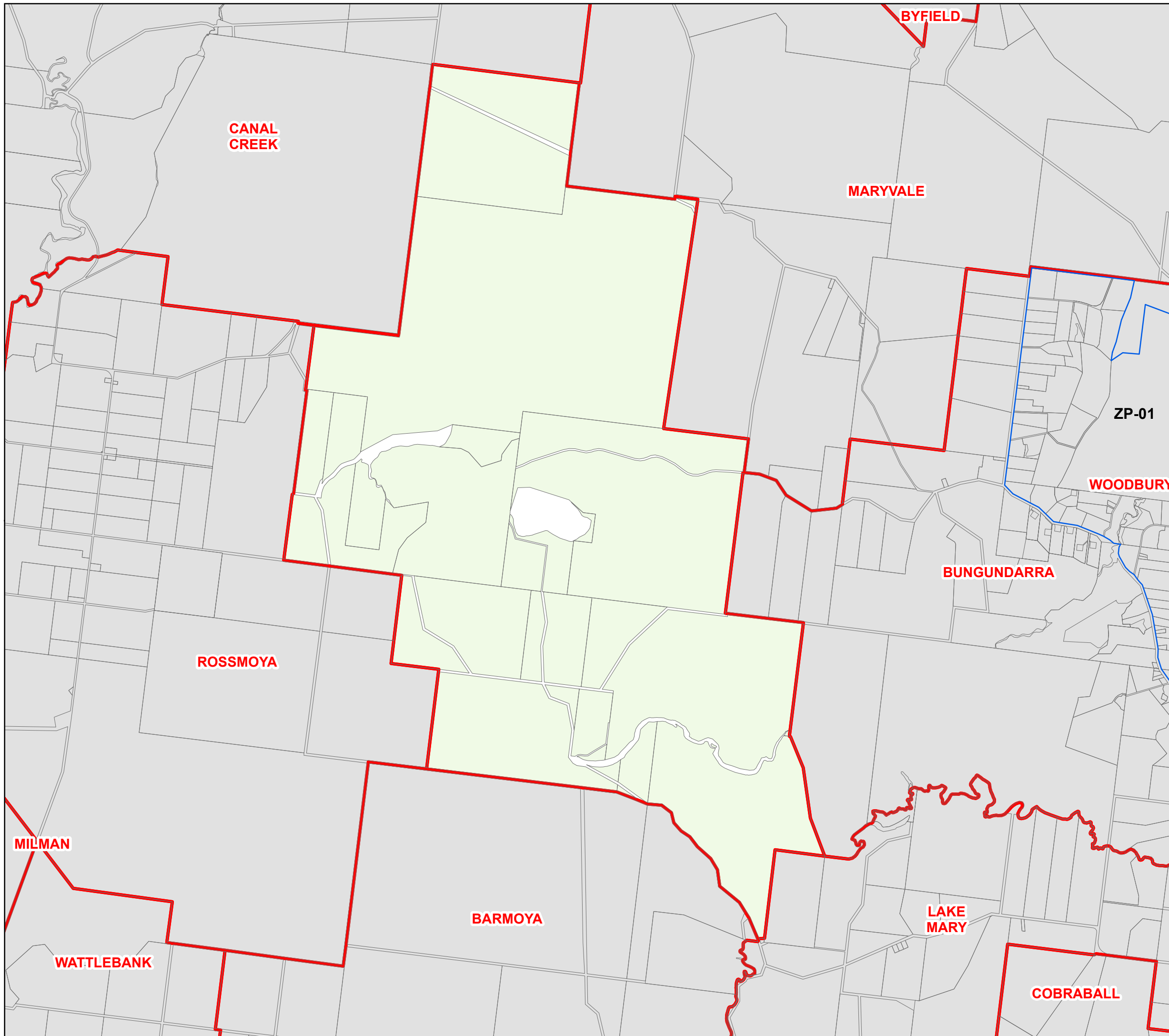
- Legend**
- Centre category zones**
    - Neighbourhood centre
    - Local centre
    - District centre
    - Major centre
  - Environmental category zones**
    - Environmental management and conservation
  - Industry category zones**
    - Low impact industry
    - Medium impact industry
  - Other category zones**
    - Community facilities
    - Emerging community
    - Limited development
    - Rural
    - Rural residential
    - Special purpose
    - Specialised centre
    - Township
  - Recreation category zones**
    - Open space
    - Sport and recreation
  - Residential category zones**
    - Low density residential
    - Low-medium density residential
    - Medium density residential
  - Tourism category zones**
    - Major tourism
  - Zone precinct**
    - Zone precinct boundary
  - Local plan**
    - Local plan boundary
  - Locality**
    - Locality boundary
  - Cadastral**
    - Cadastral



Copyright protects this publication. Reproduction by whatever means is prohibited without prior written permission of the Chief Executive Officer, Livingstone Shire Council. Livingstone Shire Council will not be held liable under any circumstances in connection with or arising out of the use of this data nor does it warrant that the data is error free. Any queries should be directed to the Customer Service Centre, Livingstone Shire Council or telephone 1300 790 919. The Digital Cadastral Data Base is current as at September 2019. Copyright The State Government of Queensland 2019. All other data copyright Livingstone Shire Council 2019.



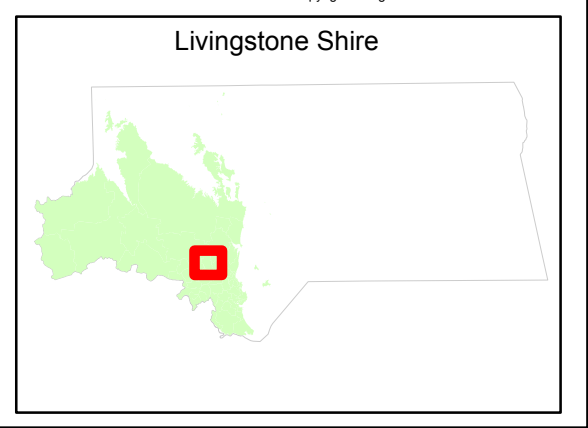
**Zone Map  
ZM-22  
Locality of Glenlee**



- Legend**
- Centre category zones**
- Neighbourhood centre
  - Local centre
  - District centre
  - Major centre
- Environmental category zones**
- Environmental management and conservation
- Industry category zones**
- Low impact industry
  - Medium impact industry
- Other category zones**
- Community facilities
  - Emerging community
  - Limited development
  - Rural
  - Rural residential
  - Special purpose
  - Specialised centre
  - Township
- Recreation category zones**
- Open space
  - Sport and recreation
- Residential category zones**
- Low density residential
  - Low-medium density residential
  - Medium density residential
- Tourism category zones**
- Major tourism
- Zone precinct**
- Zone precinct boundary
- Local plan**
- Local plan boundary
- Locality**
- Locality boundary
- Cadastral**
- Cadastral

Scale @ A3 1:60,000

Copyright protects this publication. Reproduction by whatever means is prohibited without prior written permission of the Chief Executive Officer, Livingstone Shire Council. Livingstone Shire Council will not be held liable under any circumstances in connection with or arising out of the use of this data nor does it warrant that the data is error free. Any queries should be directed to the Customer Service Centre, Livingstone Shire Council or telephone 1300 790 919. The Digital Cadastral Data Base is current as at September 2019. Copyright The State Government of Queensland 2019. All other data copyright Livingstone Shire Council 2019.

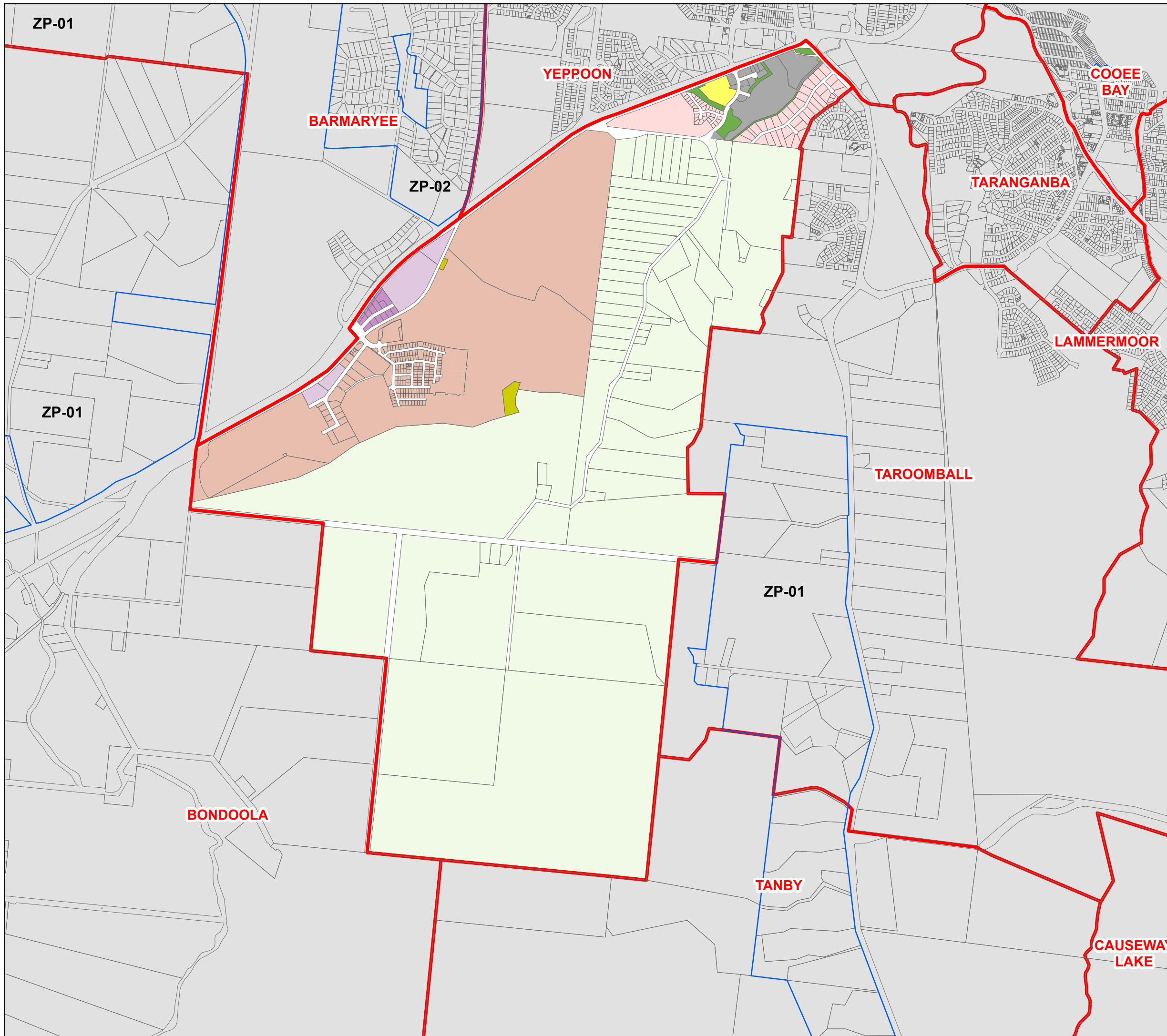


**Zone Map  
ZM-23  
Locality of Greenlake**

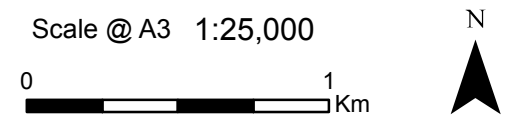
Version TBD

LIVINGSTONE PLANNING SCHEME 2018

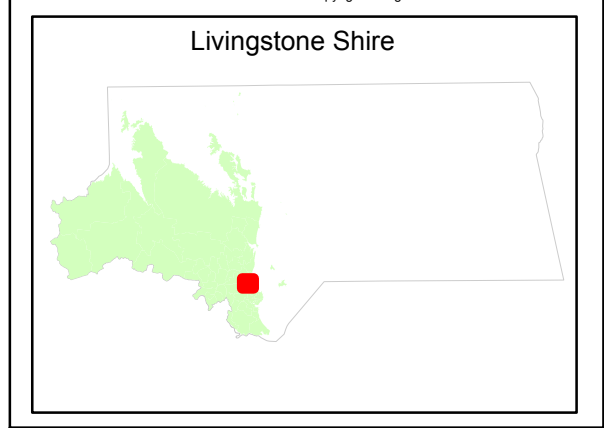




- Legend**
- Centre category zones**
- Neighbourhood centre
  - Local centre
  - District centre
  - Major centre
- Environmental category zones**
- Environmental management and conservation
- Industry category zones**
- Low impact industry
  - Medium impact industry
- Other category zones**
- Community facilities
  - Emerging community
  - Limited development
  - Rural
  - Rural residential
  - Special purpose
  - Specialised centre
  - Township
- Recreation category zones**
- Open space
  - Sport and recreation
- Residential category zones**
- Low density residential
  - Low-medium density residential
  - Medium density residential
- Tourism category zones**
- Major tourism
- Zone precinct**
- Zone precinct boundary
- Local plan**
- Local plan boundary
- Locality**
- Locality boundary
- Cadastral**
- Cadastral



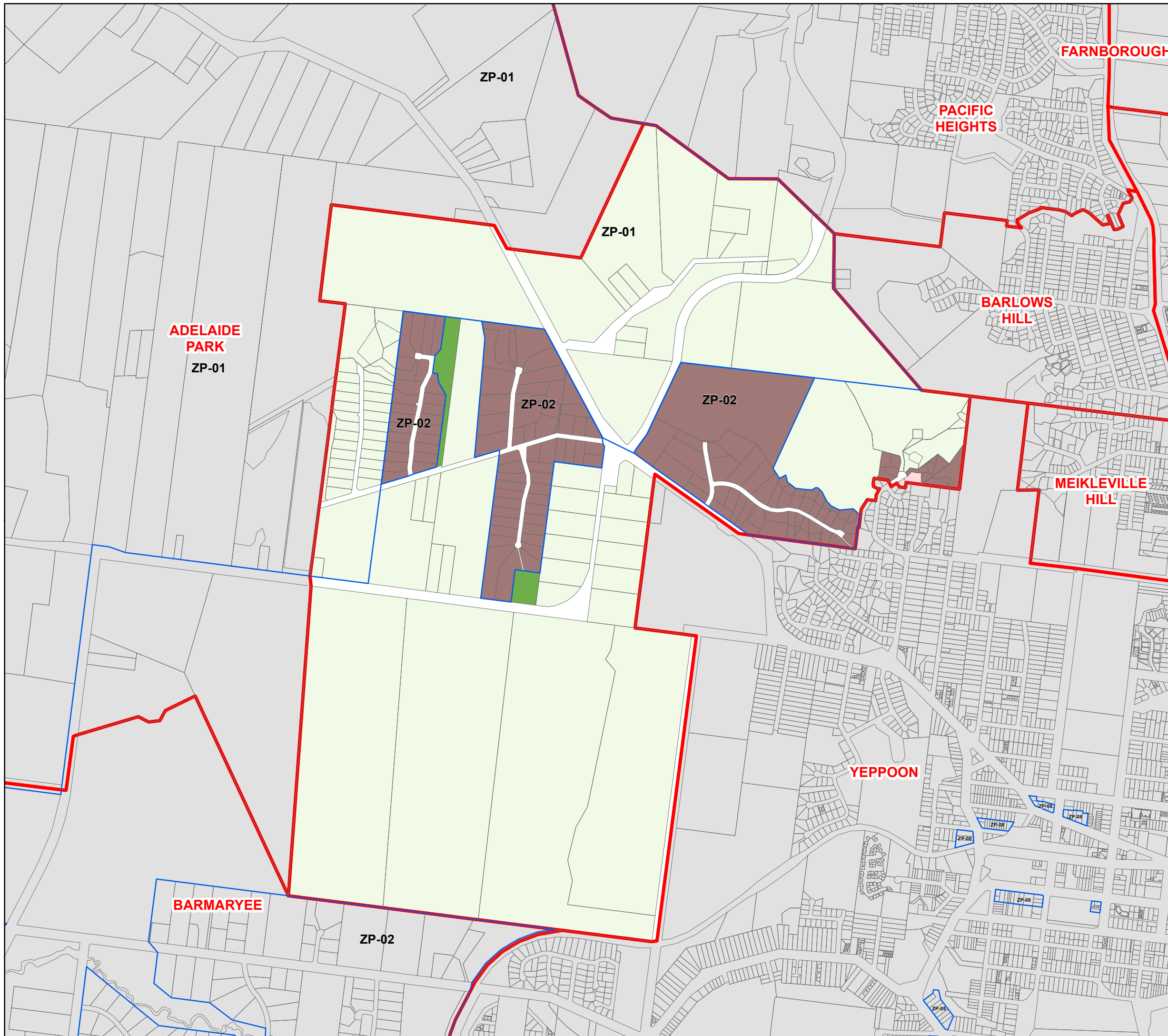
Copyright protects this publication. Reproduction by whatever means is prohibited without prior written permission of the Chief Executive Officer, Livingstone Shire Council. Livingstone Shire Council will not be held liable under any circumstances in connection with or arising out of the use of this data nor does it warrant that the data is error free. Any queries should be directed to the Customer Service Centre, Livingstone Shire Council or telephone 1300 790 919. The Digital Cadastral Data Base is current as at September 2019. Copyright The State Government of Queensland 2019. All other data copyright Livingstone Shire Council 2019.



**Zone Map  
ZM-24  
Locality of Hidden Valley**

Version TBD

LIVINGSTONE PLANNING SCHEME 2018

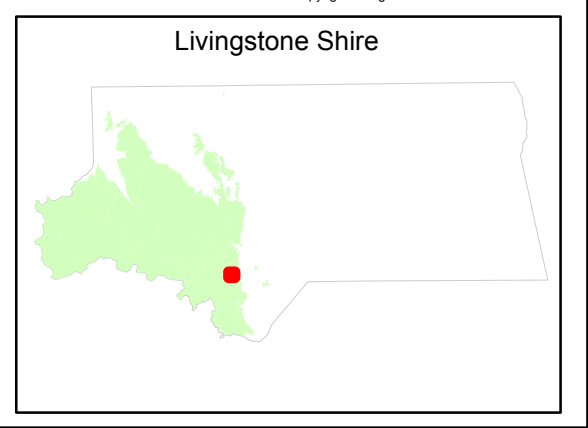


- Legend**
- Centre category zones**
- Neighbourhood centre
  - Local centre
  - District centre
  - Major centre
- Environmental category zones**
- Environmental management and conservation
- Industry category zones**
- Low impact industry
  - Medium impact industry
- Other category zones**
- Community facilities
  - Emerging community
  - Limited development
  - Rural
  - Rural residential
  - Special purpose
  - Specialised centre
  - Township
- Recreation category zones**
- Open space
  - Sport and recreation
- Residential category zones**
- Low density residential
  - Low-medium density residential
  - Medium density residential
- Tourism category zones**
- Major tourism
- Zone precinct**
- Zone precinct boundary
- Local plan**
- Local plan boundary
- Locality**
- Locality boundary
- Cadastre**
- Cadastre

Scale @ A3 1:15,000

0 0.1 0.2 0.3 0.4 0.5 0.6 0.7 Km

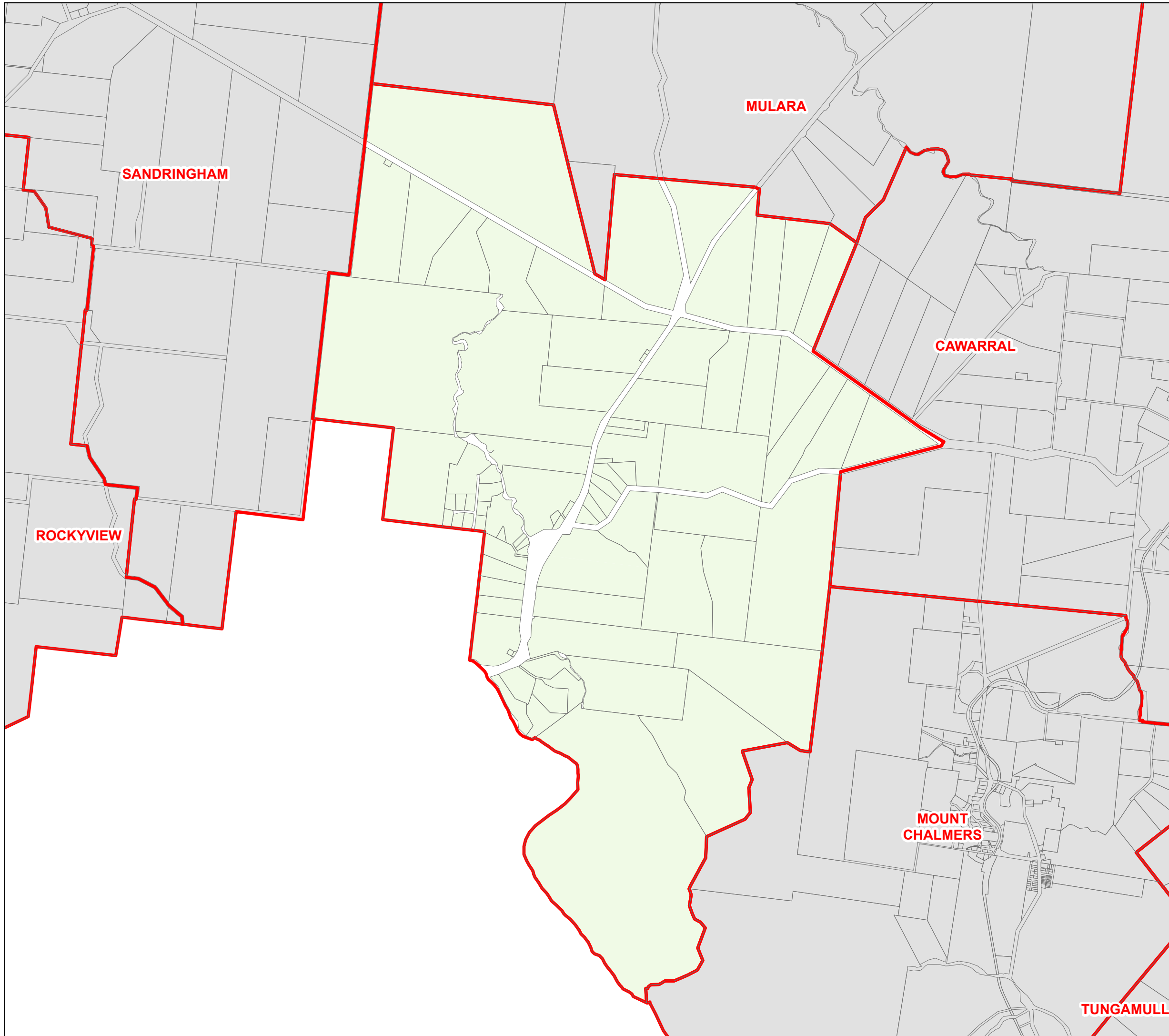
Copyright protects this publication. Reproduction by whatever means is prohibited without prior written permission of the Chief Executive Officer, Livingstone Shire Council. Livingstone Shire Council will not be held liable under any circumstances in connection with or arising out of the use of this data nor does it warrant that the data is error free. Any queries should be directed to the Customer Service Centre, Livingstone Shire Council or telephone 1300 790 919. The Digital Cadastral Data Base is current as at September 2019. Copyright The State Government of Queensland 2019. All other data copyright Livingstone Shire Council 2019.



**Zone Map  
ZM-25  
Locality of Inverness**

Version TBD

LIVINGSTONE PLANNING SCHEME 2018



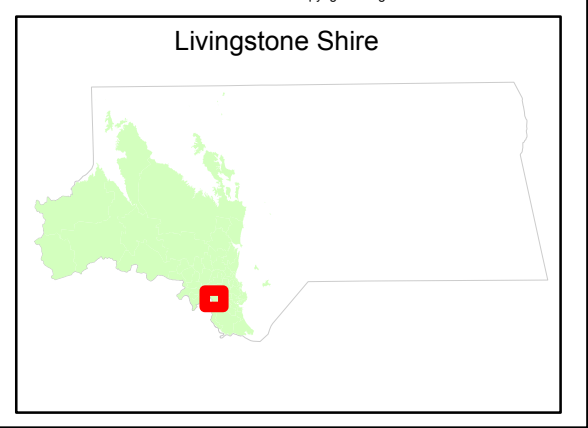
- Legend**
- Centre category zones**
- Neighbourhood centre
  - Local centre
  - District centre
  - Major centre
- Environmental category zones**
- Environmental management and conservation
- Industry category zones**
- Low impact industry
  - Medium impact industry
- Other category zones**
- Community facilities
  - Emerging community
  - Limited development
  - Rural
  - Rural residential
  - Special purpose
  - Specialised centre
  - Township
- Recreation category zones**
- Open space
  - Sport and recreation
- Residential category zones**
- Low density residential
  - Low-medium density residential
  - Medium density residential
- Tourism category zones**
- Major tourism
- Zone precinct**
- Zone precinct boundary
- Local plan**
- Local plan boundary
- Locality**
- Locality boundary
- Cadastral**
- Cadastral

Scale @ A3 1:40,000

0 1 2 Km

N

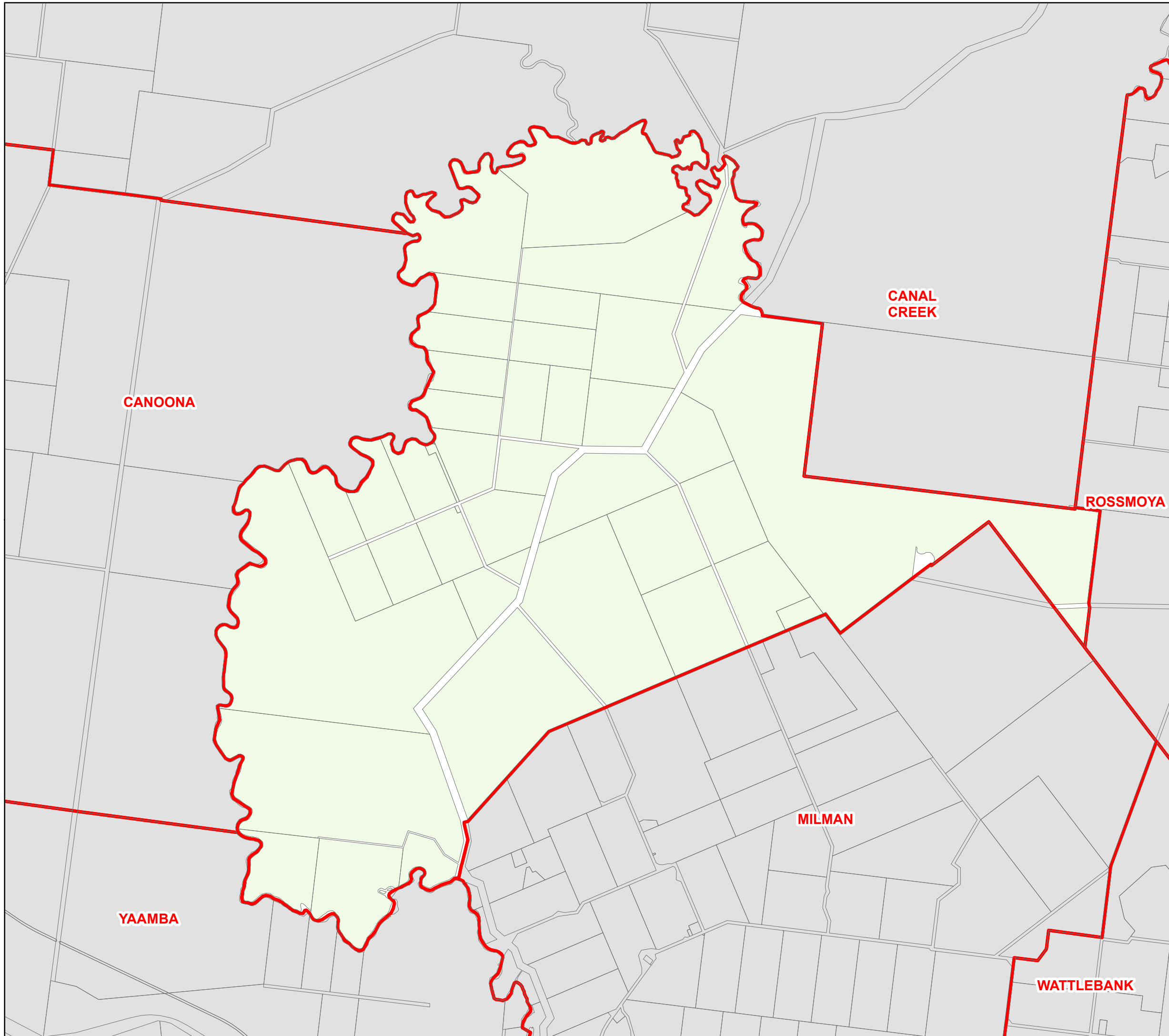
Copyright protects this publication. Reproduction by whatever means is prohibited without prior written permission of the Chief Executive Officer, Livingstone Shire Council. Livingstone Shire Council will not be held liable under any circumstances in connection with or arising out of the use of this data nor does it warrant that the data is error free. Any queries should be directed to the Customer Service Centre, Livingstone Shire Council or telephone 1300 790 919. The Digital Cadastral Data Base is current as at September 2019. Copyright The State Government of Queensland 2019. All other data copyright Livingstone Shire Council 2019.



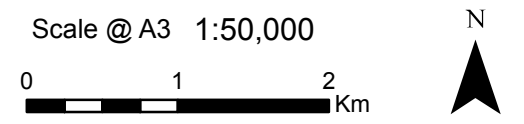
**Zone Map**  
**ZM-26**  
**Locality of Ironpot**

Version TBD

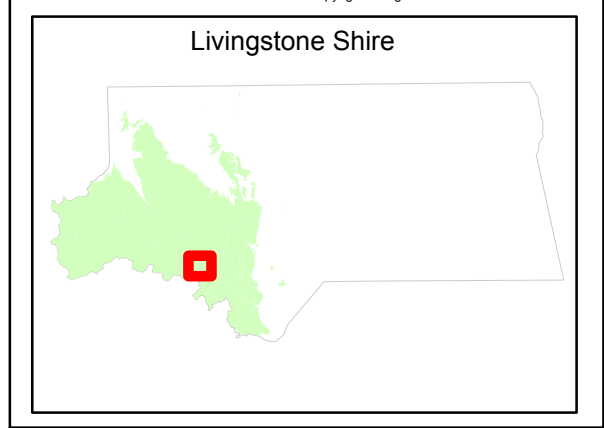
LIVINGSTONE PLANNING SCHEME 2018



- Legend**
- Centre category zones**
- Neighbourhood centre
  - Local centre
  - District centre
  - Major centre
- Environmental category zones**
- Environmental management and conservation
- Industry category zones**
- Low impact industry
  - Medium impact industry
- Other category zones**
- Community facilities
  - Emerging community
  - Limited development
  - Rural
  - Rural residential
  - Special purpose
  - Specialised centre
  - Township
- Recreation category zones**
- Open space
  - Sport and recreation
- Residential category zones**
- Low density residential
  - Low-medium density residential
  - Medium density residential
- Tourism category zones**
- Major tourism
- Zone precinct**
- Zone precinct boundary
- Local plan**
- Local plan boundary
- Locality**
- Locality boundary
- Cadastre**
- Cadastre



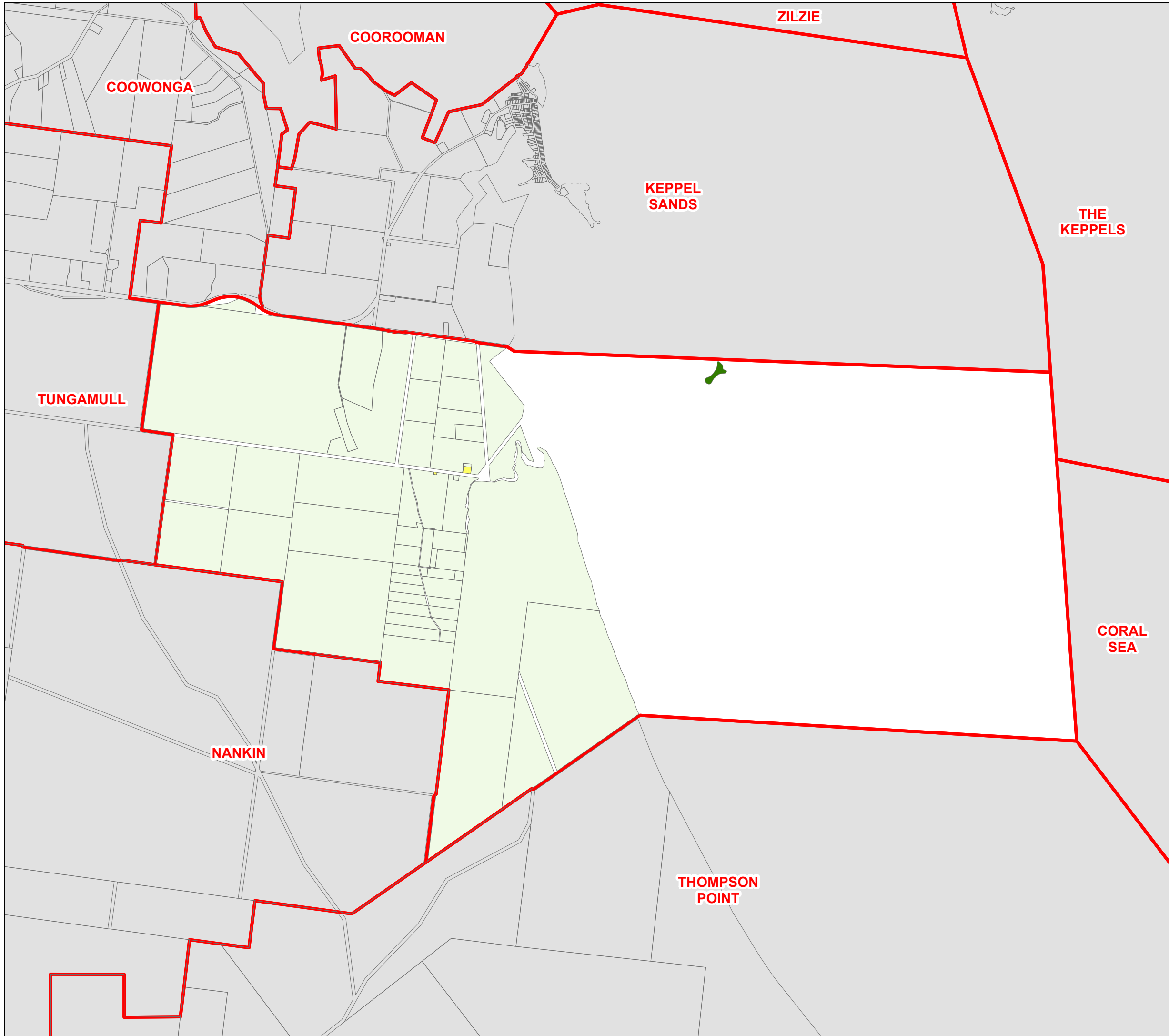
Copyright protects this publication. Reproduction by whatever means is prohibited without prior written permission of the Chief Executive Officer, Livingstone Shire Council. Livingstone Shire Council will not be held liable under any circumstances in connection with or arising out of the use of this data nor does it warrant that the data is error free. Any queries should be directed to the Customer Service Centre, Livingstone Shire Council or telephone 1300 790 919. The Digital Cadastral Data Base is current as at September 2019. Copyright The State Government of Queensland 2019. All other data copyright Livingstone Shire Council 2019.



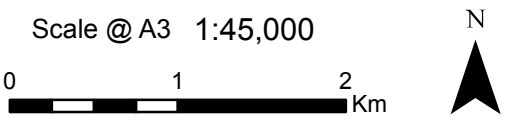
**Zone Map  
ZM-27  
Locality of Jardine**

Version TBD

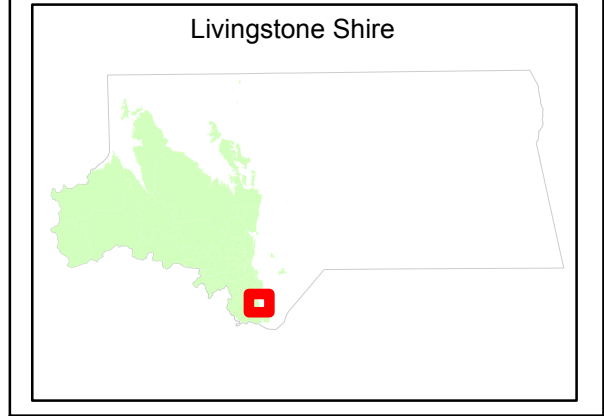
LIVINGSTONE PLANNING SCHEME 2018



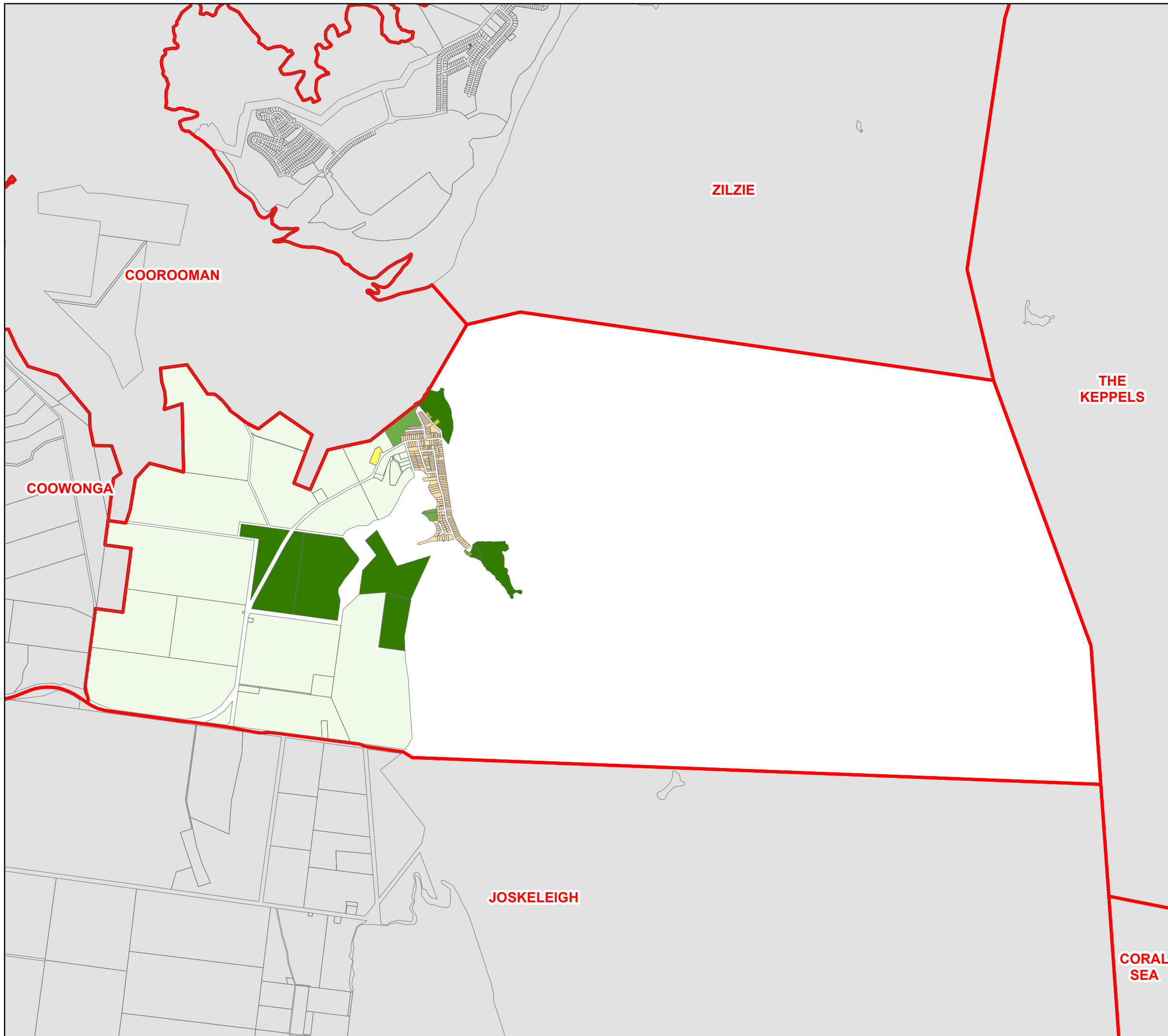
- Legend**
- Centre category zones**
- Neighbourhood centre
  - Local centre
  - District centre
  - Major centre
- Environmental category zones**
- Environmental management and conservation
- Industry category zones**
- Low impact industry
  - Medium impact industry
- Other category zones**
- Community facilities
  - Emerging community
  - Limited development
  - Rural
  - Rural residential
  - Special purpose
  - Specialised centre
  - Township
- Recreation category zones**
- Open space
  - Sport and recreation
- Residential category zones**
- Low density residential
  - Low-medium density residential
  - Medium density residential
- Tourism category zones**
- Major tourism
- Zone precinct**
- Zone precinct boundary
- Local plan**
- Local plan boundary
- Locality**
- Locality boundary
- Cadastre**
- Cadastre



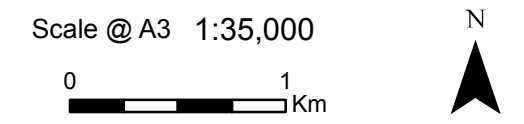
Copyright protects this publication. Reproduction by whatever means is prohibited without prior written permission of the Chief Executive Officer, Livingstone Shire Council. Livingstone Shire Council will not be held liable under any circumstances in connection with or arising out of the use of this data nor does it warrant that the data is error free. Any queries should be directed to the Customer Service Centre, Livingstone Shire Council or telephone 1300 790 919. The Digital Cadastral Data Base is current as at September 2019. Copyright The State Government of Queensland 2019. All other data copyright Livingstone Shire Council 2019.



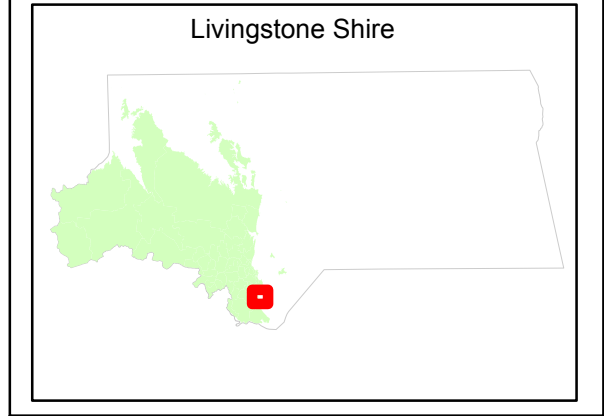
**Zone Map  
ZM-28  
Locality of Joskeleigh**



- Legend**
- Centre category zones**
- Neighbourhood centre
  - Local centre
  - District centre
  - Major centre
- Environmental category zones**
- Environmental management and conservation
- Industry category zones**
- Low impact industry
  - Medium impact industry
- Other category zones**
- Community facilities
  - Emerging community
  - Limited development
  - Rural
  - Rural residential
  - Special purpose
  - Specialised centre
  - Township
- Recreation category zones**
- Open space
  - Sport and recreation
- Residential category zones**
- Low density residential
  - Low-medium density residential
  - Medium density residential
- Tourism category zones**
- Major tourism
- Zone precinct**
- Zone precinct boundary
- Local plan**
- Local plan boundary
- Locality**
- Locality boundary
- Cadastrate**
- Cadastrate



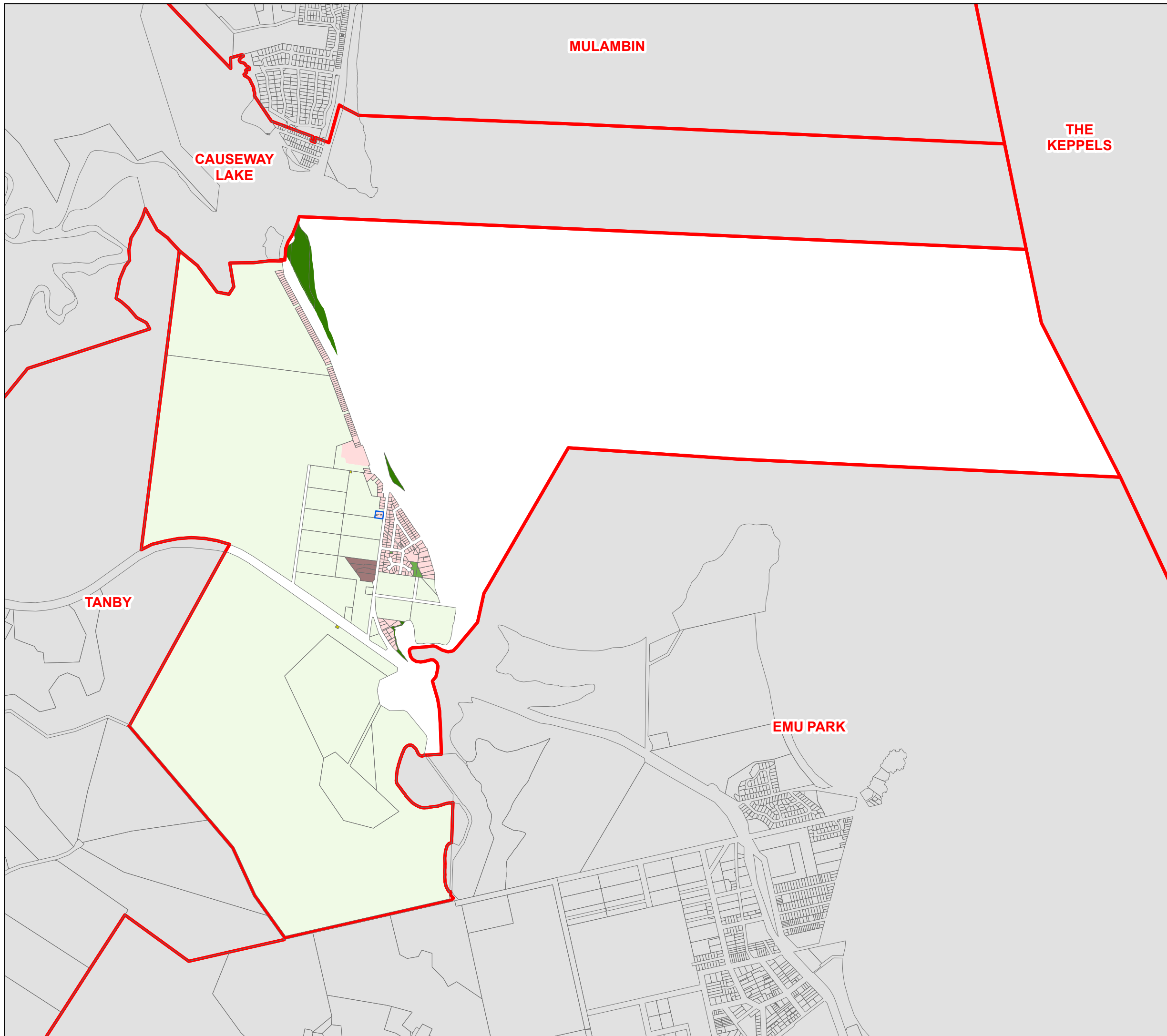
Copyright protects this publication. Reproduction by whatever means is prohibited without prior written permission of the Chief Executive Officer, Livingstone Shire Council. Livingstone Shire Council will not be held liable under any circumstances in connection with or arising out of the use of this data nor does it warrant that the data is error free. Any queries should be directed to the Customer Service Centre, Livingstone Shire Council or telephone 1300 790 919. The Digital Cadastral Data Base is current as at September 2019. Copyright The State Government of Queensland 2019. All other data copyright Livingstone Shire Council 2019.



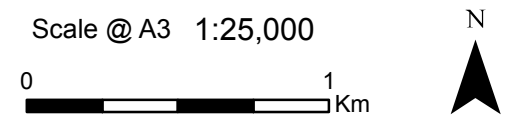
**Zone Map  
ZM-29  
Locality of Keppel Sands**

Version TBD

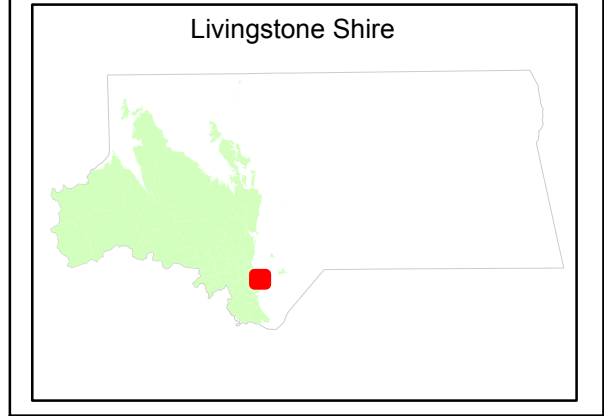
LIVINGSTONE PLANNING SCHEME 2018



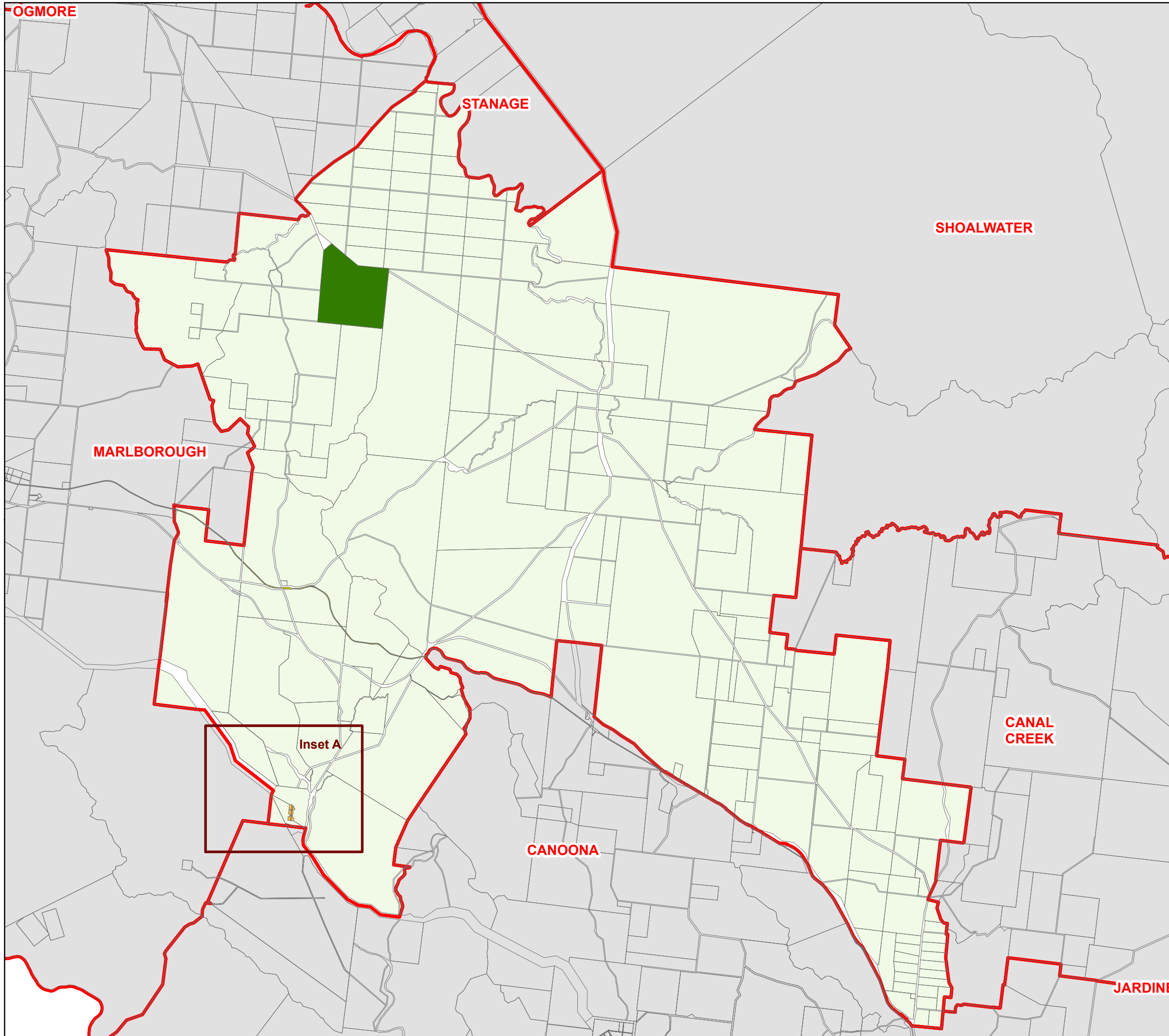
- Legend**
- Centre category zones**
- Neighbourhood centre
  - Local centre
  - District centre
  - Major centre
- Environmental category zones**
- Environmental management and conservation
- Industry category zones**
- Low impact industry
  - Medium impact industry
- Other category zones**
- Community facilities
  - Emerging community
  - Limited development
  - Rural
  - Rural residential
  - Special purpose
  - Specialised centre
  - Township
- Recreation category zones**
- Open space
  - Sport and recreation
- Residential category zones**
- Low density residential
  - Low-medium density residential
  - Medium density residential
- Tourism category zones**
- Major tourism
- Zone precinct**
- Zone precinct boundary
- Local plan**
- Local plan boundary
- Locality**
- Locality boundary
- Cadastral**
- Cadastral



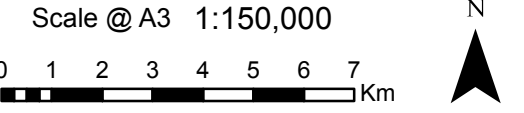
Copyright protects this publication. Reproduction by whatever means is prohibited without prior written permission of the Chief Executive Officer, Livingstone Shire Council. Livingstone Shire Council will not be held liable under any circumstances in connection with or arising out of the use of this data nor does it warrant that the data is error free. Any queries should be directed to the Customer Service Centre, Livingstone Shire Council or telephone 1300 790 919. The Digital Cadastral Data Base is current as at September 2019. Copyright The State Government of Queensland 2019. All other data copyright Livingstone Shire Council 2019.



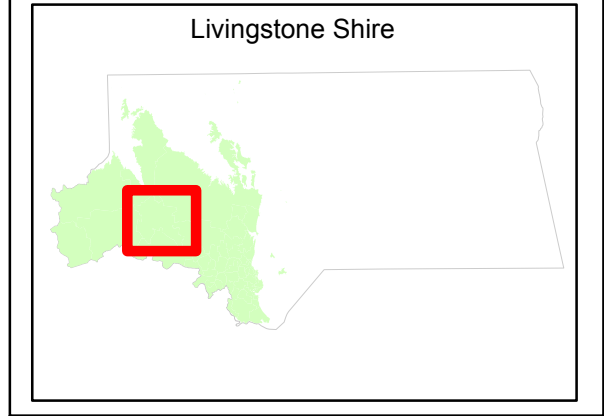
**Zone Map  
ZM-30  
Locality of Kinka Beach**



- Legend**
- Centre category zones**
- Neighbourhood centre
  - Local centre
  - District centre
  - Major centre
- Environmental category zones**
- Environmental management and conservation
- Industry category zones**
- Low impact industry
  - Medium impact industry
- Other category zones**
- Community facilities
  - Emerging community
  - Limited development
  - Rural
  - Rural residential
  - Special purpose
  - Specialised centre
  - Township
- Recreation category zones**
- Open space
  - Sport and recreation
- Residential category zones**
- Low density residential
  - Low-medium density residential
  - Medium density residential
- Tourism category zones**
- Major tourism
- Zone precinct**
- Zone precinct boundary
- Local plan**
- Local plan boundary
- Locality**
- Locality boundary
- Cadastre**
- Cadastre



Copyright protects this publication. Reproduction by whatever means is prohibited without prior written permission of the Chief Executive Officer, Livingstone Shire Council. Livingstone Shire Council will not be held liable under any circumstances in connection with or arising out of the use of this data nor does it warrant that the data is error free. Any queries should be directed to the Customer Service Centre, Livingstone Shire Council or telephone 1300 790 919. The Digital Cadastral Data Base is current as at September 2019. Copyright The State Government of Queensland 2019. All other data copyright Livingstone Shire Council 2019.

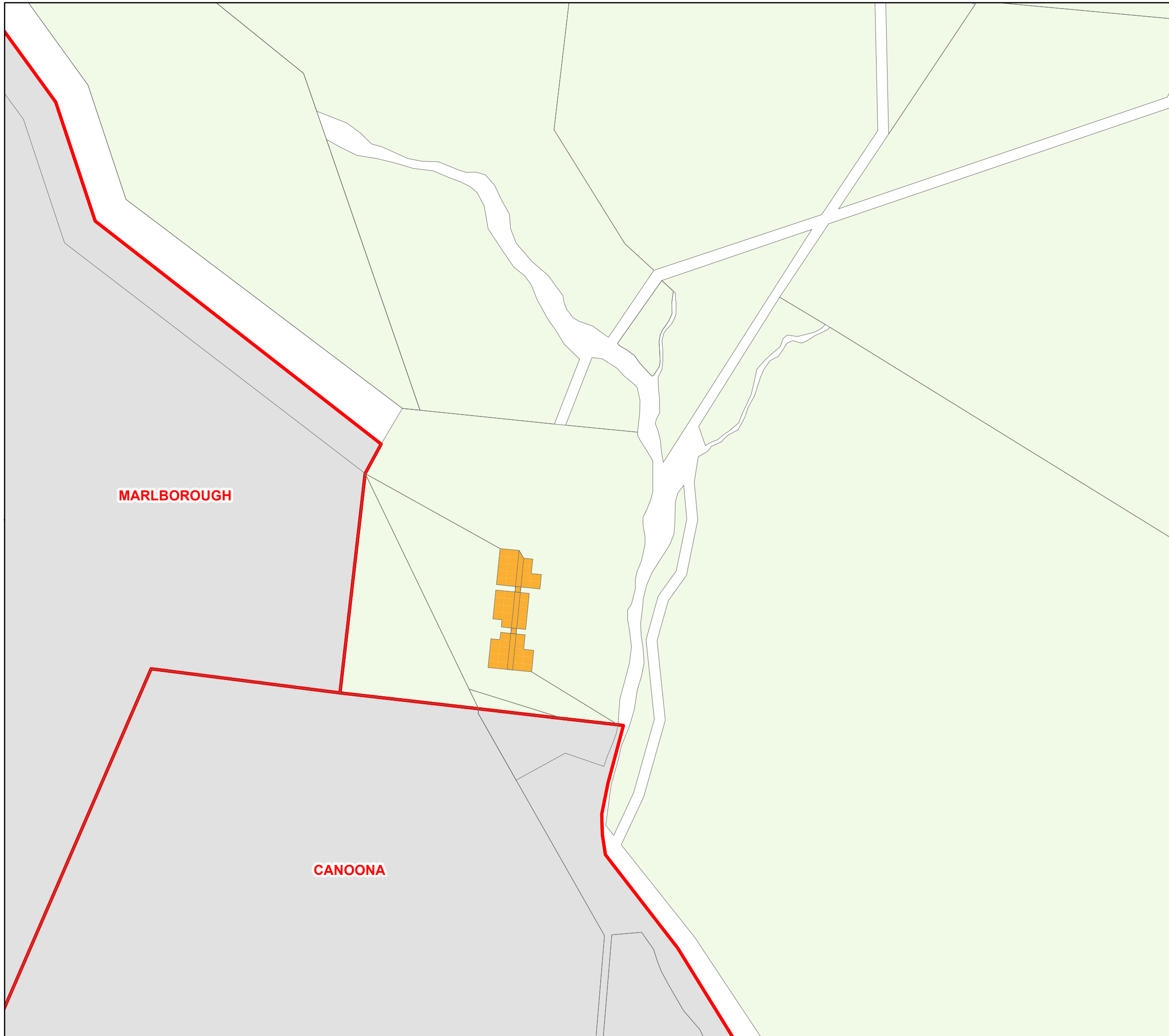


**Zone Map  
ZM-31-1  
Locality of Kunwarara**

Version TBD

LIVINGSTONE PLANNING SCHEME 2018

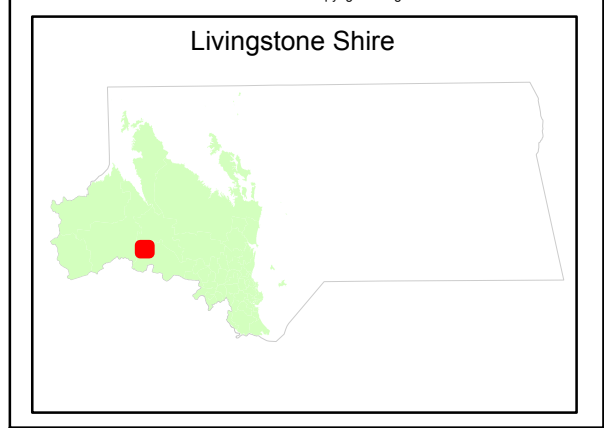




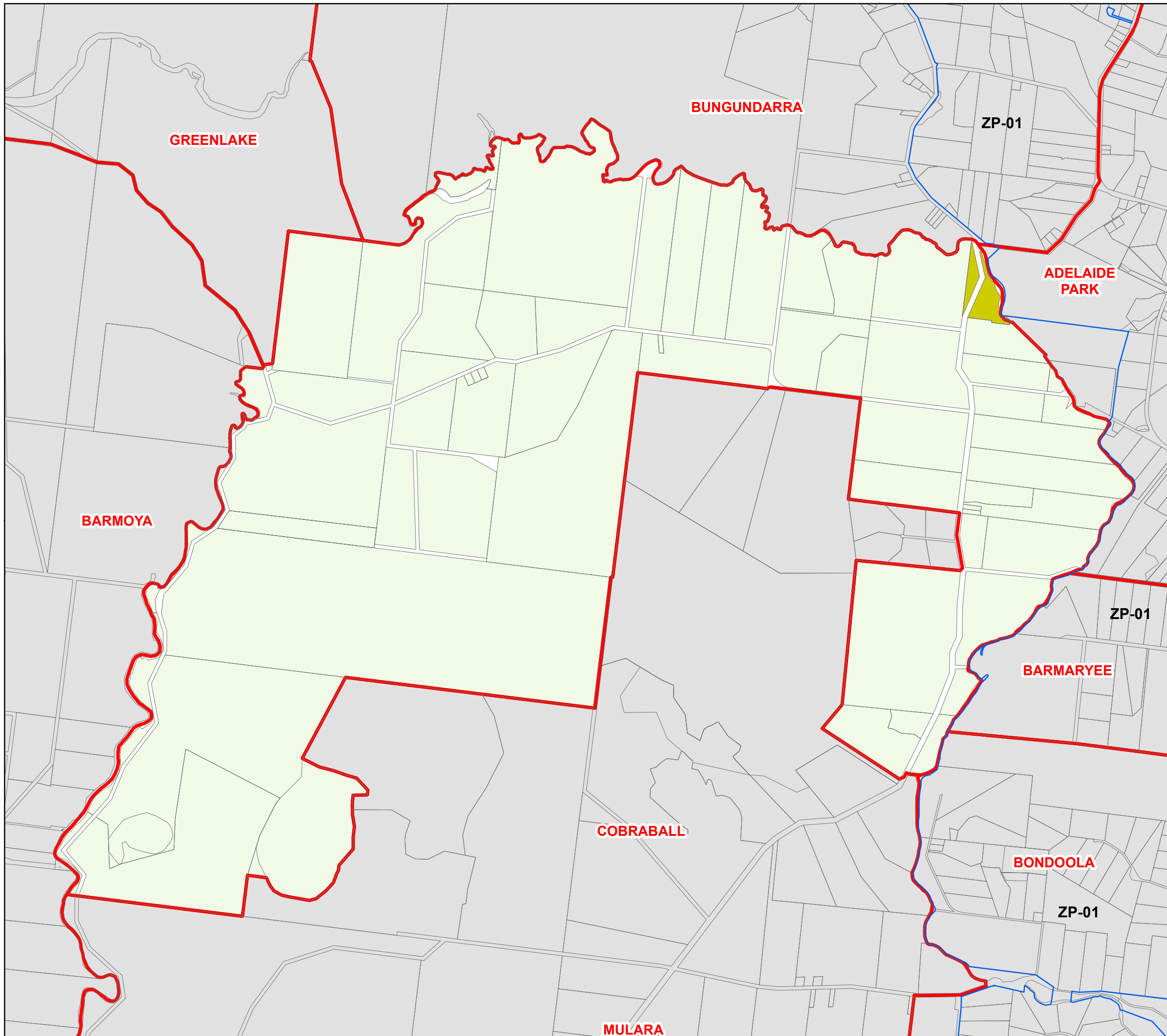
- Legend**
- Centre category zones**
- Neighbourhood centre
  - Local centre
  - District centre
  - Major centre
- Environmental category zones**
- Environmental management and conservation
- Industry category zones**
- Low impact industry
  - Medium impact industry
- Other category zones**
- Community facilities
  - Emerging community
  - Limited development
  - Rural
  - Rural residential
  - Special purpose
  - Specialised centre
  - Township
- Recreation category zones**
- Open space
  - Sport and recreation
- Residential category zones**
- Low density residential
  - Low-medium density residential
  - Medium density residential
- Tourism category zones**
- Major tourism
- Zone precinct**
- Zone precinct boundary
- Local plan**
- Local plan boundary
- Locality**
- Locality boundary
- Cadastrate**
- Cadastrate

Scale @ A3 1:20,000

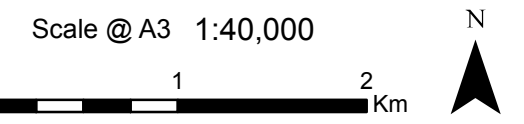
Copyright protects this publication. Reproduction by whatever means is prohibited without prior written permission of the Chief Executive Officer, Livingstone Shire Council. Livingstone Shire Council will not be held liable under any circumstances in connection with or arising out of the use of this data nor does it warrant that the data is error free. Any queries should be directed to the Customer Service Centre, Livingstone Shire Council or telephone 1300 790 919. The Digital Cadastral Data Base is current as at September 2019. Copyright The State Government of Queensland 2019. All other data copyright Livingstone Shire Council 2019.



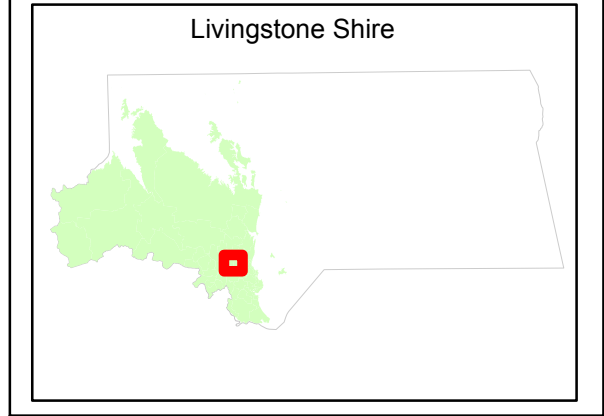
**Zone Map**  
**ZM-31-2**  
**Locality of Kunwarara**  
**Inset A**  
 Version TBD



- Legend**
- Centre category zones**
- Neighbourhood centre
  - Local centre
  - District centre
  - Major centre
- Environmental category zones**
- Environmental management and conservation
- Industry category zones**
- Low impact industry
  - Medium impact industry
- Other category zones**
- Community facilities
  - Emerging community
  - Limited development
  - Rural
  - Rural residential
  - Special purpose
  - Specialised centre
  - Township
- Recreation category zones**
- Open space
  - Sport and recreation
- Residential category zones**
- Low density residential
  - Low-medium density residential
  - Medium density residential
- Tourism category zones**
- Major tourism
- Zone precinct**
- Zone precinct boundary
- Local plan**
- Local plan boundary
- Locality**
- Locality boundary
- Cadastral**
- Cadastral



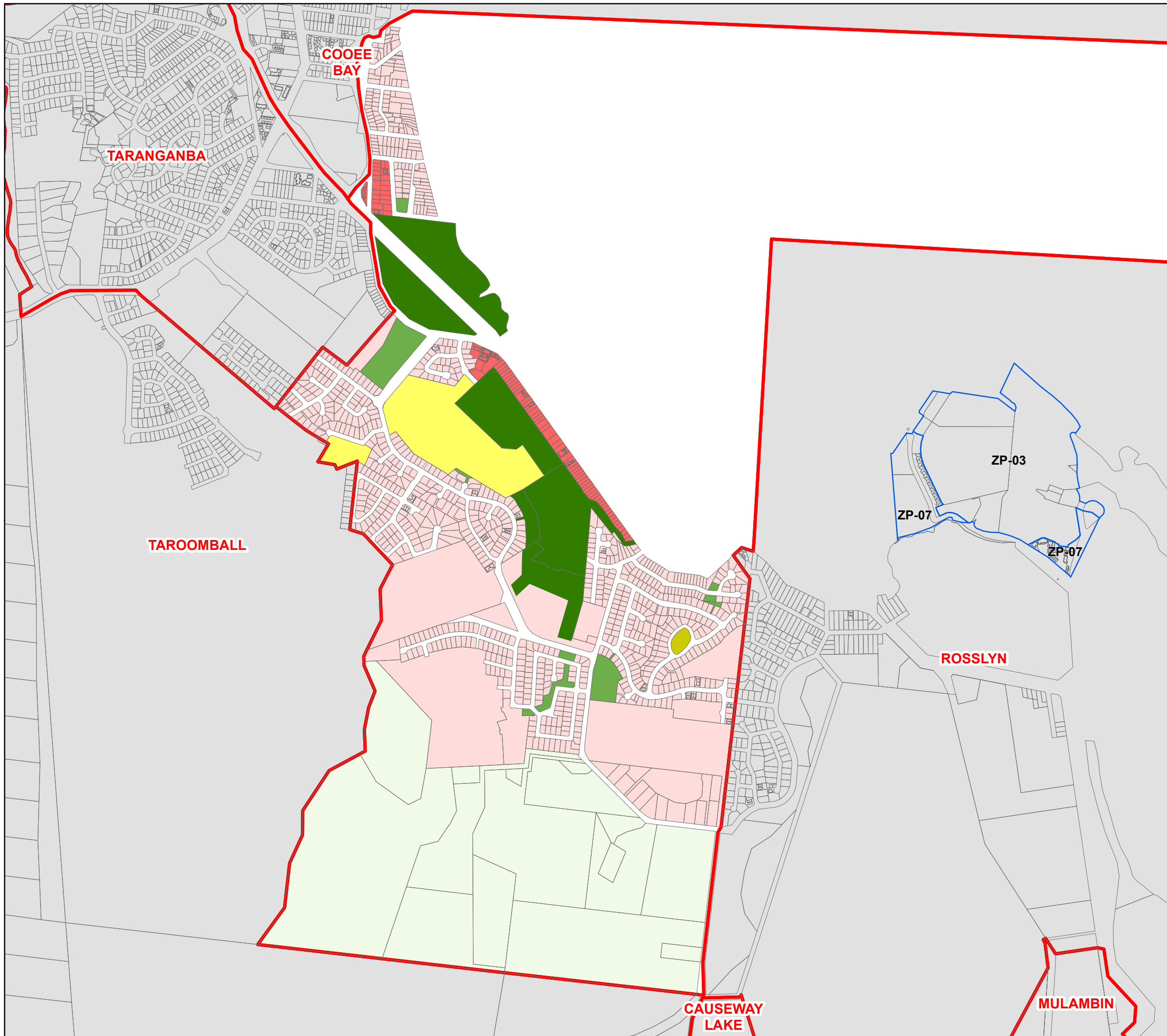
Copyright protects this publication. Reproduction by whatever means is prohibited without prior written permission of the Chief Executive Officer, Livingstone Shire Council. Livingstone Shire Council will not be held liable under any circumstances in connection with or arising out of the use of this data nor does it warrant that the data is error free. Any queries should be directed to the Customer Service Centre, Livingstone Shire Council or telephone 1300 790 919. The Digital Cadastral Data Base is current as at September 2019. Copyright The State Government of Queensland 2019. All other data copyright Livingstone Shire Council 2019.



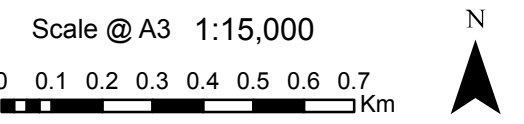
**Zone Map  
ZM-32  
Locality of Lake Mary**

Version TBD

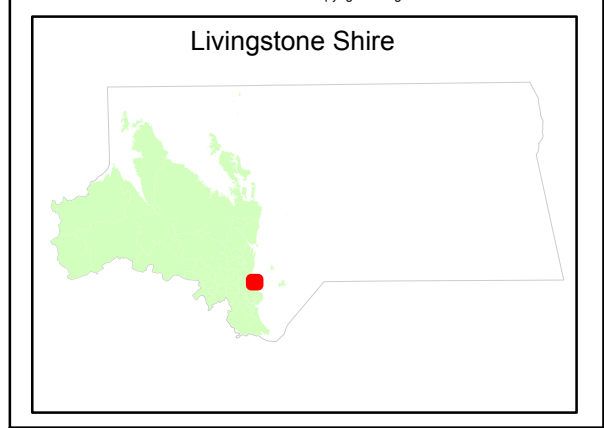
LIVINGSTONE PLANNING SCHEME 2018



- Legend**
- Centre category zones**
    - Neighbourhood centre
    - Local centre
    - District centre
    - Major centre
  - Environmental category zones**
    - Environmental management and conservation
  - Industry category zones**
    - Low impact industry
    - Medium impact industry
  - Other category zones**
    - Community facilities
    - Emerging community
    - Limited development
    - Rural
    - Rural residential
    - Special purpose
    - Specialised centre
    - Township
  - Recreation category zones**
    - Open space
    - Sport and recreation
  - Residential category zones**
    - Low density residential
    - Low-medium density residential
    - Medium density residential
  - Tourism category zones**
    - Major tourism
  - Zone precinct**
    - Zone precinct boundary
  - Local plan**
    - Local plan boundary
  - Locality**
    - Locality boundary
  - Cadastre**
    - Cadastre



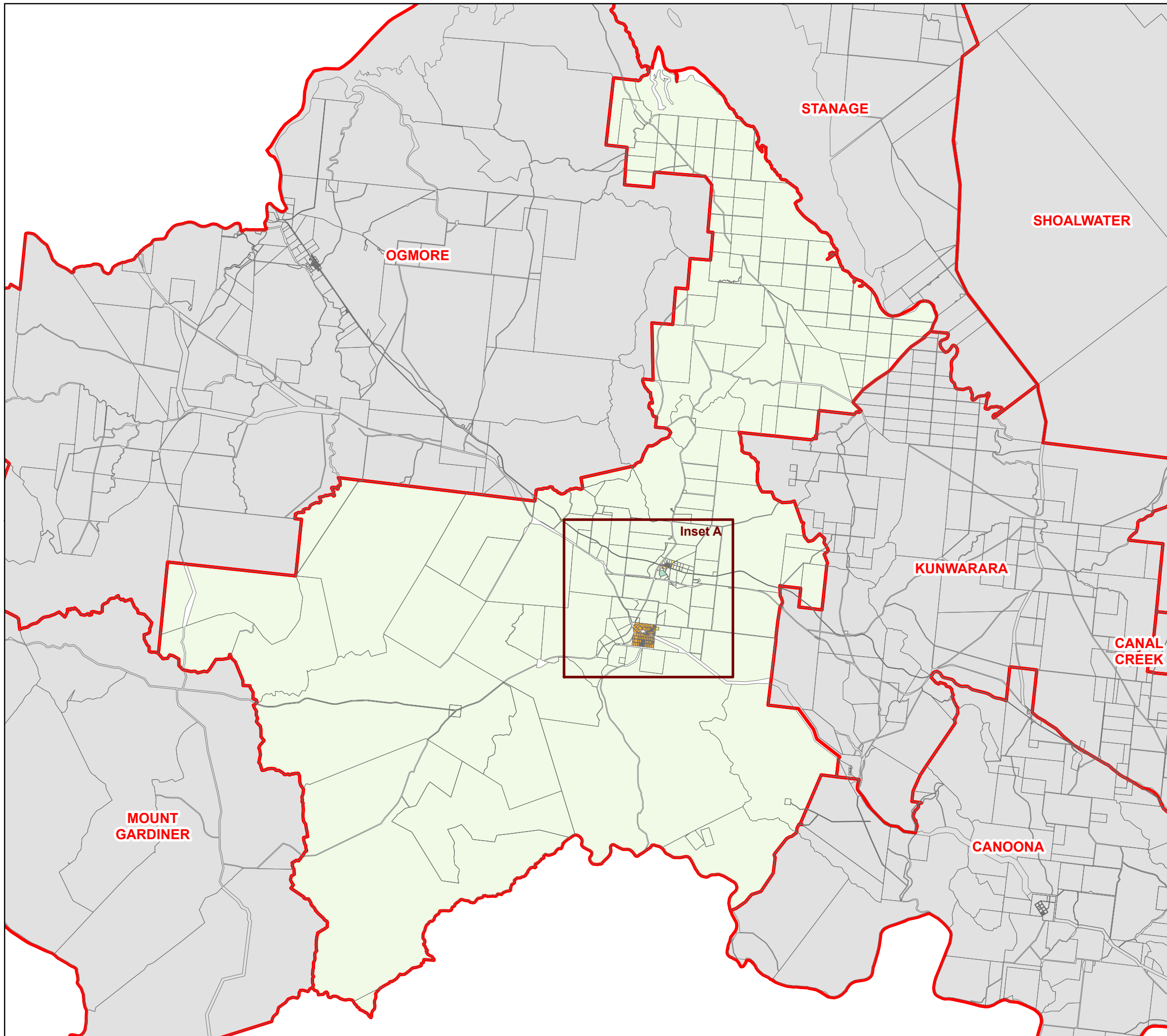
Copyright protects this publication. Reproduction by whatever means is prohibited without prior written permission of the Chief Executive Officer, Livingstone Shire Council. Livingstone Shire Council will not be held liable under any circumstances in connection with or arising out of the use of this data nor does it warrant that the data is error free. Any queries should be directed to the Customer Service Centre, Livingstone Shire Council or telephone 1300 790 919. The Digital Cadastral Data Base is current as at September 2019. Copyright The State Government of Queensland 2019. All other data copyright Livingstone Shire Council 2019.



**Zone Map  
ZM-33  
Locality of Lammermoor**

Version TBD

LIVINGSTONE PLANNING SCHEME 2018

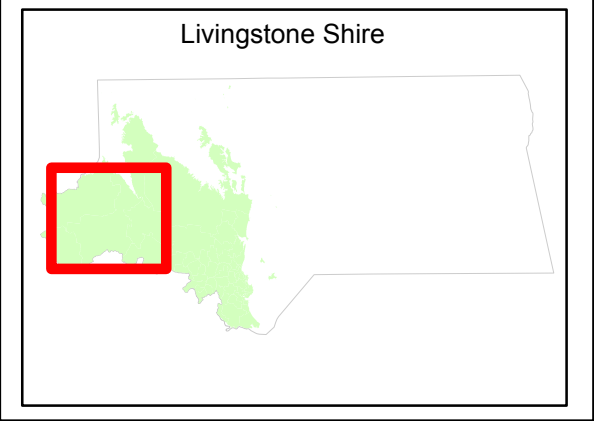


- Legend**
- Centre category zones**
- Neighbourhood centre
  - Local centre
  - District centre
  - Major centre
- Environmental category zones**
- Environmental management and conservation
- Industry category zones**
- Low impact industry
  - Medium impact industry
- Other category zones**
- Community facilities
  - Emerging community
  - Limited development
  - Rural
  - Rural residential
  - Special purpose
  - Specialised centre
  - Township
- Recreation category zones**
- Open space
  - Sport and recreation
- Residential category zones**
- Low density residential
  - Low-medium density residential
  - Medium density residential
- Tourism category zones**
- Major tourism
- Zone precinct**
- Zone precinct boundary
- Local plan**
- Local plan boundary
- Locality**
- Locality boundary
- Cadastral**
- Cadastral

Scale @ A3 1:250,000

0 1 2 3 4 5 6 7 8 9 10 11 12 Km

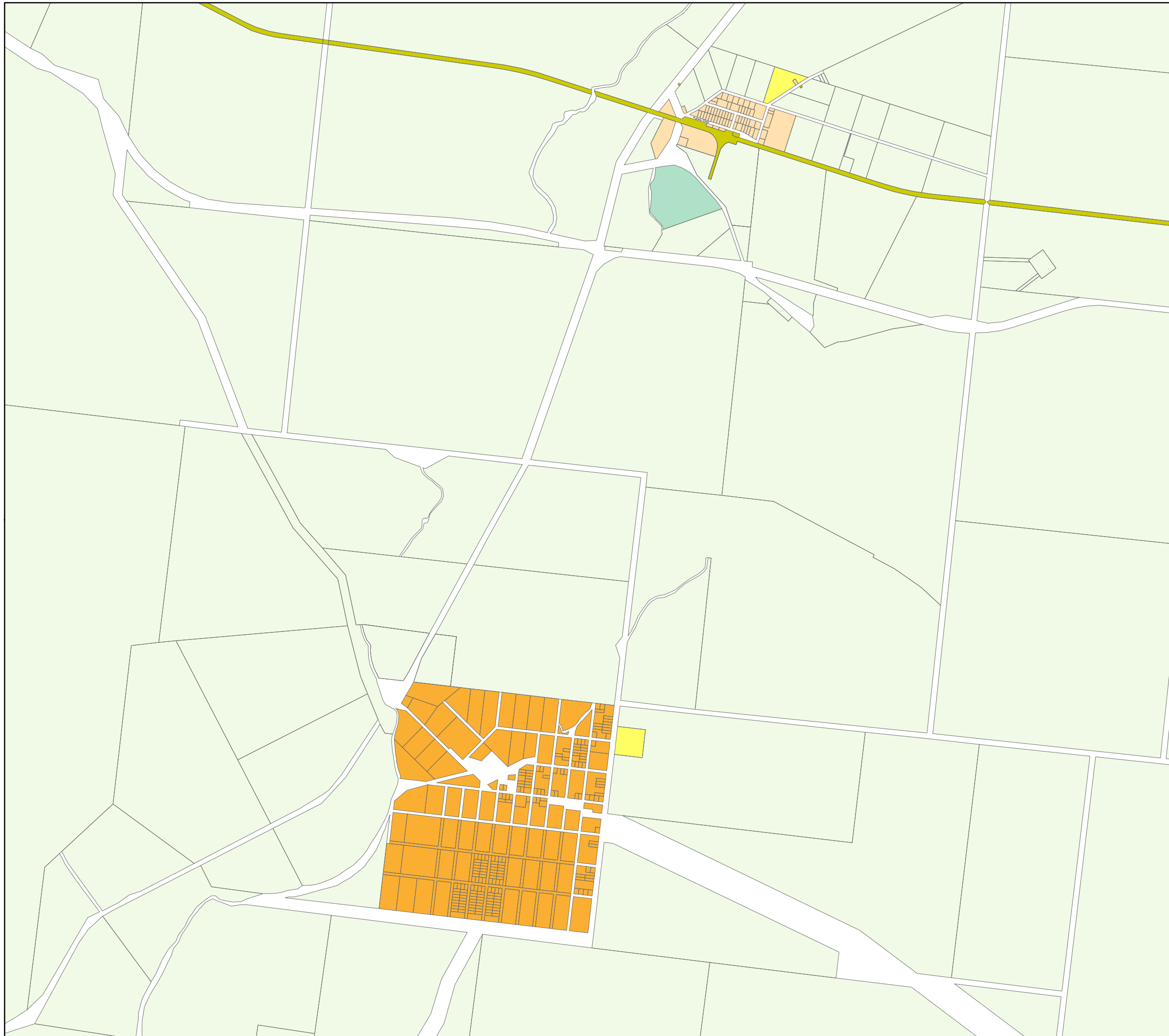
Copyright protects this publication. Reproduction by whatever means is prohibited without prior written permission of the Chief Executive Officer, Livingstone Shire Council. Livingstone Shire Council will not be held liable under any circumstances in connection with or arising out of the use of this data nor does it warrant that the data is error free. Any queries should be directed to the Customer Service Centre, Livingstone Shire Council or telephone 1300 790 919. The Digital Cadastral Data Base is current as at September 2019. Copyright The State Government of Queensland 2019. All other data copyright Livingstone Shire Council 2019.



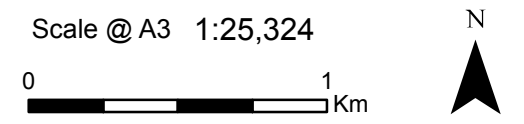
**Zone Map  
ZM-34-1  
Locality of Marlborough**

Version TBD

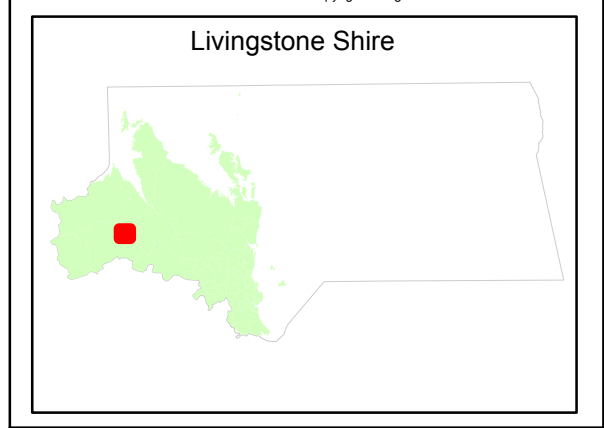
LIVINGSTONE PLANNING SCHEME 2018



- Legend**
- Centre category zones**
- Neighbourhood centre
  - Local centre
  - District centre
  - Major centre
- Environmental category zones**
- Environmental management and conservation
- Industry category zones**
- Low impact industry
  - Medium impact industry
- Other category zones**
- Community facilities
  - Emerging community
  - Limited development
  - Rural
  - Rural residential
  - Special purpose
  - Specialised centre
  - Township
- Recreation category zones**
- Open space
  - Sport and recreation
- Residential category zones**
- Low density residential
  - Low-medium density residential
  - Medium density residential
- Tourism category zones**
- Major tourism
- Zone precinct**
- Zone precinct boundary
- Local plan**
- Local plan boundary
- Locality**
- Locality boundary
- Cadastrate**
- Cadastrate

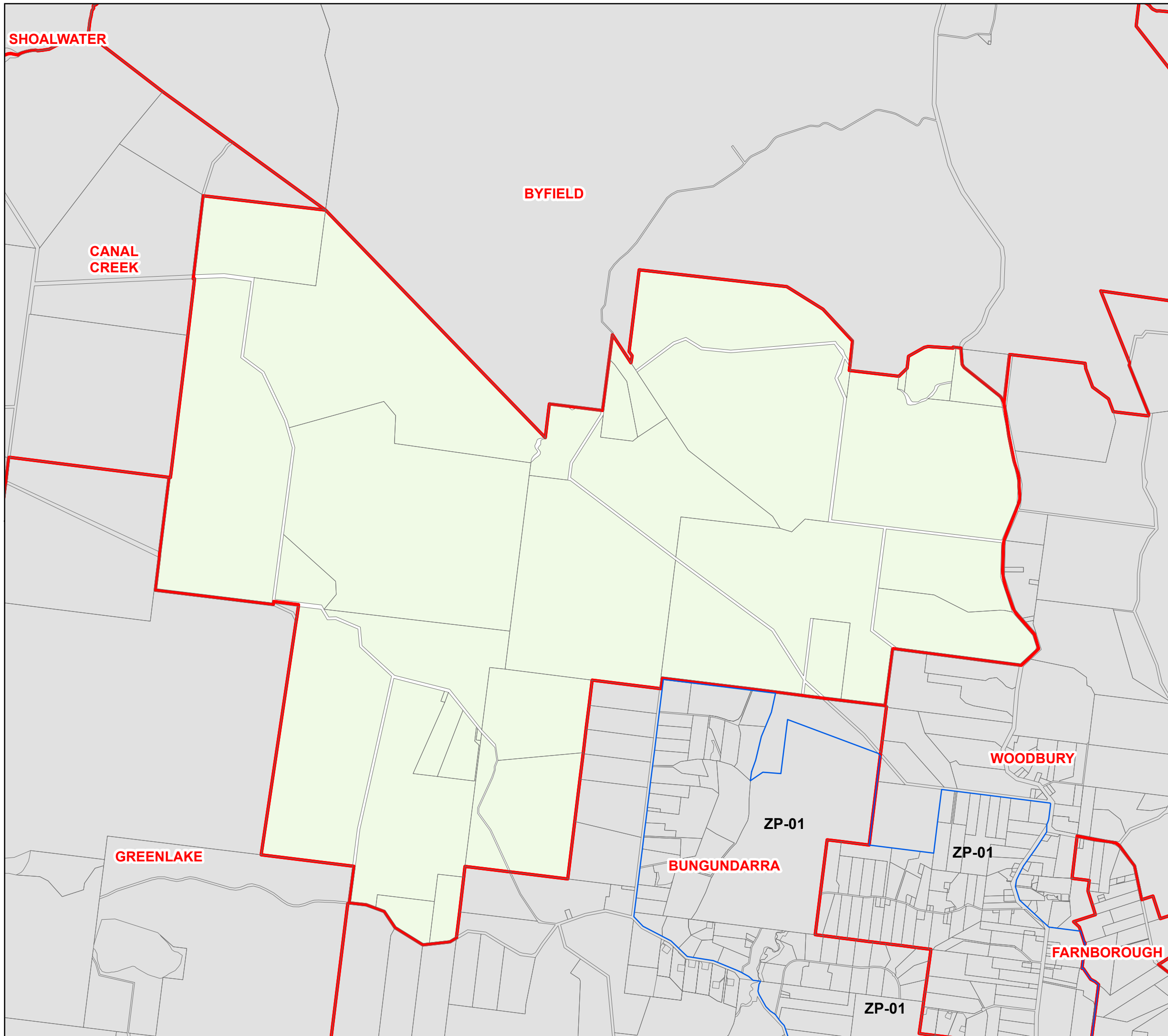


Copyright protects this publication. Reproduction by whatever means is prohibited without prior written permission of the Chief Executive Officer, Livingstone Shire Council. Livingstone Shire Council will not be held liable under any circumstances in connection with or arising out of the use of this data nor does it warrant that the data is error free. Any queries should be directed to the Customer Service Centre, Livingstone Shire Council or telephone 1300 790 919. The Digital Cadastral Data Base is current as at September 2019. Copyright The State Government of Queensland 2019. All other data copyright Livingstone Shire Council 2019.

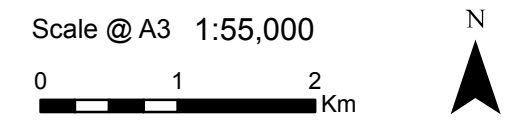


**Zone Map**  
**ZM-34-2**  
**Locality of Marlborough**  
**Inset A**  
 Version TBD

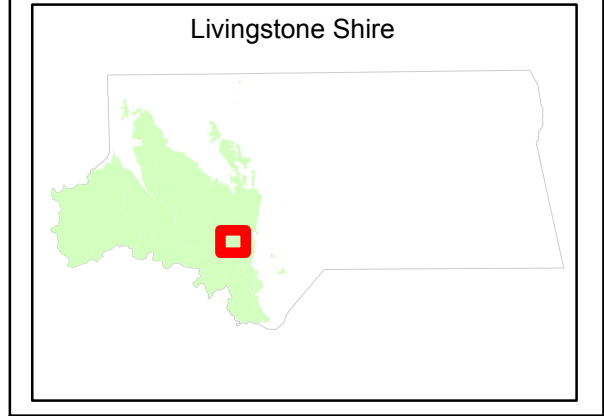




- Legend**
- Centre category zones**
    - Neighbourhood centre
    - Local centre
    - District centre
    - Major centre
  - Environmental category zones**
    - Environmental management and conservation
  - Industry category zones**
    - Low impact industry
    - Medium impact industry
  - Other category zones**
    - Community facilities
    - Emerging community
    - Limited development
    - Rural
    - Rural residential
    - Special purpose
    - Specialised centre
    - Township
  - Recreation category zones**
    - Open space
    - Sport and recreation
  - Residential category zones**
    - Low density residential
    - Low-medium density residential
    - Medium density residential
  - Tourism category zones**
    - Major tourism
  - Zone precinct**
    - Zone precinct boundary
  - Local plan**
    - Local plan boundary
  - Locality**
    - Locality boundary
  - Cadastral**
    - Cadastral



Copyright protects this publication. Reproduction by whatever means is prohibited without prior written permission of the Chief Executive Officer, Livingstone Shire Council. Livingstone Shire Council will not be held liable under any circumstances in connection with or arising out of the use of this data nor does it warrant that the data is error free. Any queries should be directed to the Customer Service Centre, Livingstone Shire Council or telephone 1300 790 919. The Digital Cadastral Data Base is current as at September 2019. Copyright The State Government of Queensland 2019. All other data copyright Livingstone Shire Council 2019.




**Zone Map  
ZM-35  
Locality of Maryvale**

Version TBD

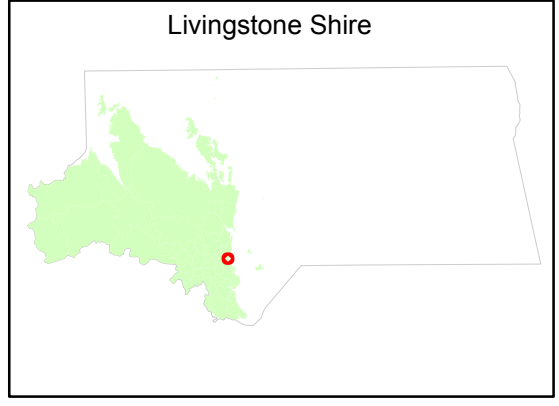
LIVINGSTONE PLANNING SCHEME 2018



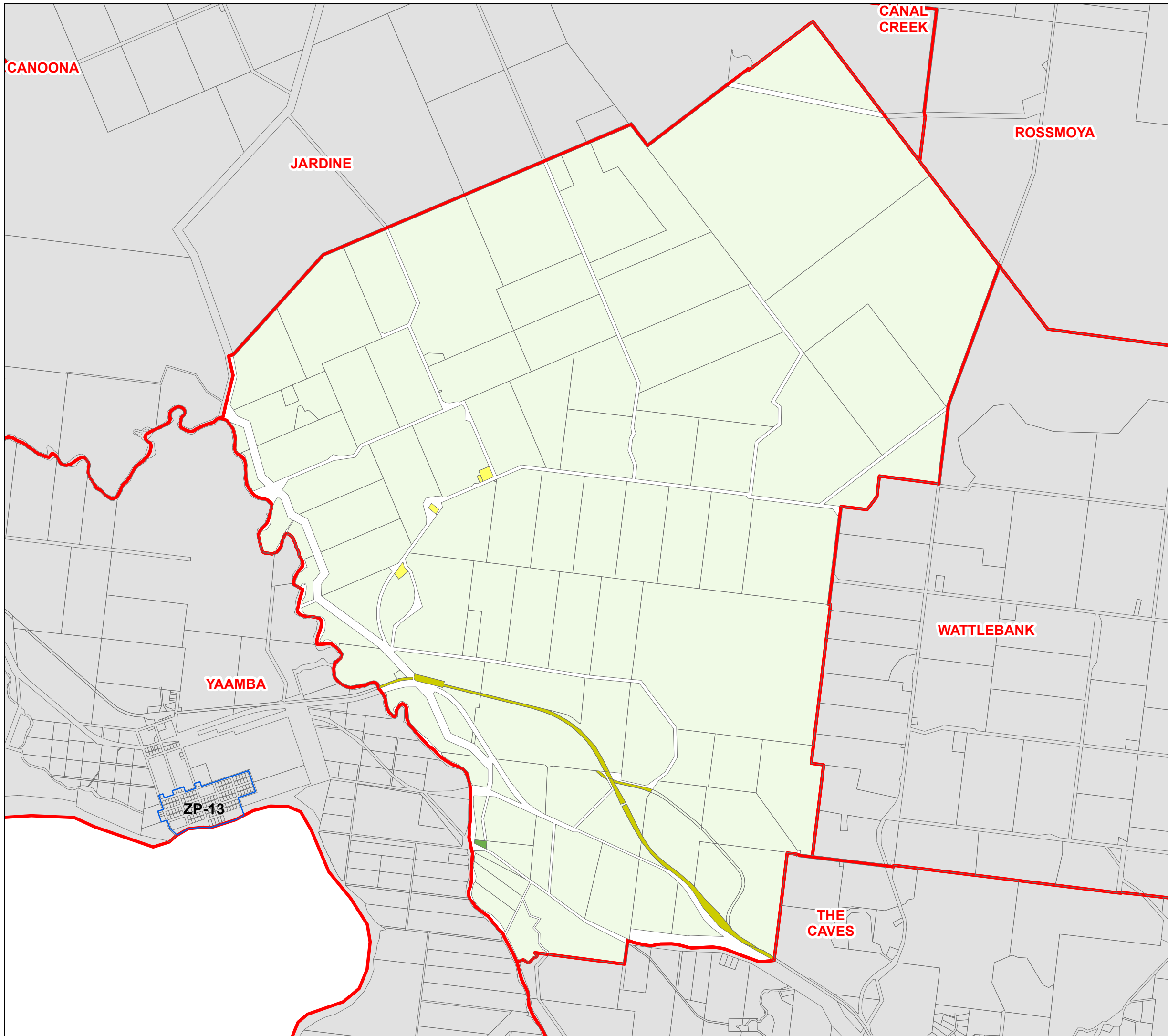
- Legend**
- Centre category zones**
    - Neighbourhood centre
    - Local centre
    - District centre
    - Major centre
  - Environmental category zones**
    - Environmental management and conservation
  - Industry category zones**
    - Low impact industry
    - Medium impact industry
  - Other category zones**
    - Community facilities
    - Emerging community
    - Limited development
    - Rural
    - Rural residential
    - Special purpose
    - Specialised centre
    - Township
  - Recreation category zones**
    - Open space
    - Sport and recreation
  - Residential category zones**
    - Low density residential
    - Low-medium density residential
    - Medium density residential
  - Tourism category zones**
    - Major tourism
  - Zone precinct**
    - Zone precinct boundary
  - Local plan**
    - Local plan boundary
  - Locality**
    - Locality boundary
  - Cadastral**
    - Cadastral



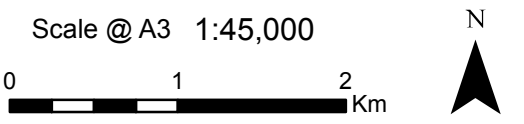
Copyright protects this publication. Reproduction by whatever means is prohibited without prior written permission of the Chief Executive Officer, Livingstone Shire Council. Livingstone Shire Council will not be held liable under any circumstances in connection with or arising out of the use of this data nor does it warrant that the data is error free. Any queries should be directed to the Customer Service Centre, Livingstone Shire Council or telephone 1300 790 919. The Digital Cadastral Data Base is current as at September 2019. Copyright The State Government of Queensland 2019. All other data copyright Livingstone Shire Council 2019.



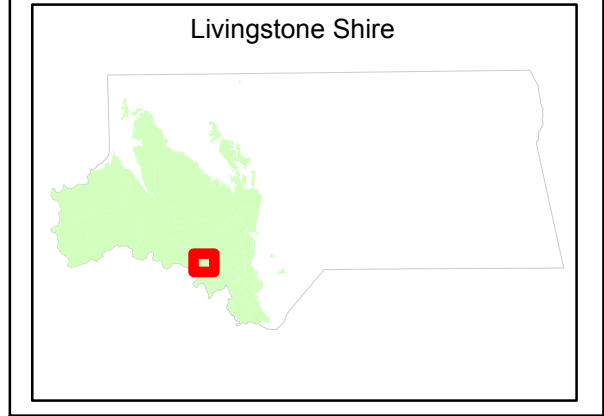
**Zone Map  
ZM-36  
Locality of Meikleville Hill**



- Legend**
- Centre category zones**
- Neighbourhood centre
  - Local centre
  - District centre
  - Major centre
- Environmental category zones**
- Environmental management and conservation
- Industry category zones**
- Low impact industry
  - Medium impact industry
- Other category zones**
- Community facilities
  - Emerging community
  - Limited development
  - Rural
  - Rural residential
  - Special purpose
  - Specialised centre
  - Township
- Recreation category zones**
- Open space
  - Sport and recreation
- Residential category zones**
- Low density residential
  - Low-medium density residential
  - Medium density residential
- Tourism category zones**
- Major tourism
- Zone precinct**
- Zone precinct boundary
- Local plan**
- Local plan boundary
- Locality**
- Locality boundary
- Cadastral**
- Cadastral



Copyright protects this publication. Reproduction by whatever means is prohibited without prior written permission of the Chief Executive Officer, Livingstone Shire Council. Livingstone Shire Council will not be held liable under any circumstances in connection with or arising out of the use of this data nor does it warrant that the data is error free. Any queries should be directed to the Customer Service Centre, Livingstone Shire Council or telephone 1300 790 919. The Digital Cadastral Data Base is current as at September 2019. Copyright The State Government of Queensland 2019. All other data copyright Livingstone Shire Council 2019.

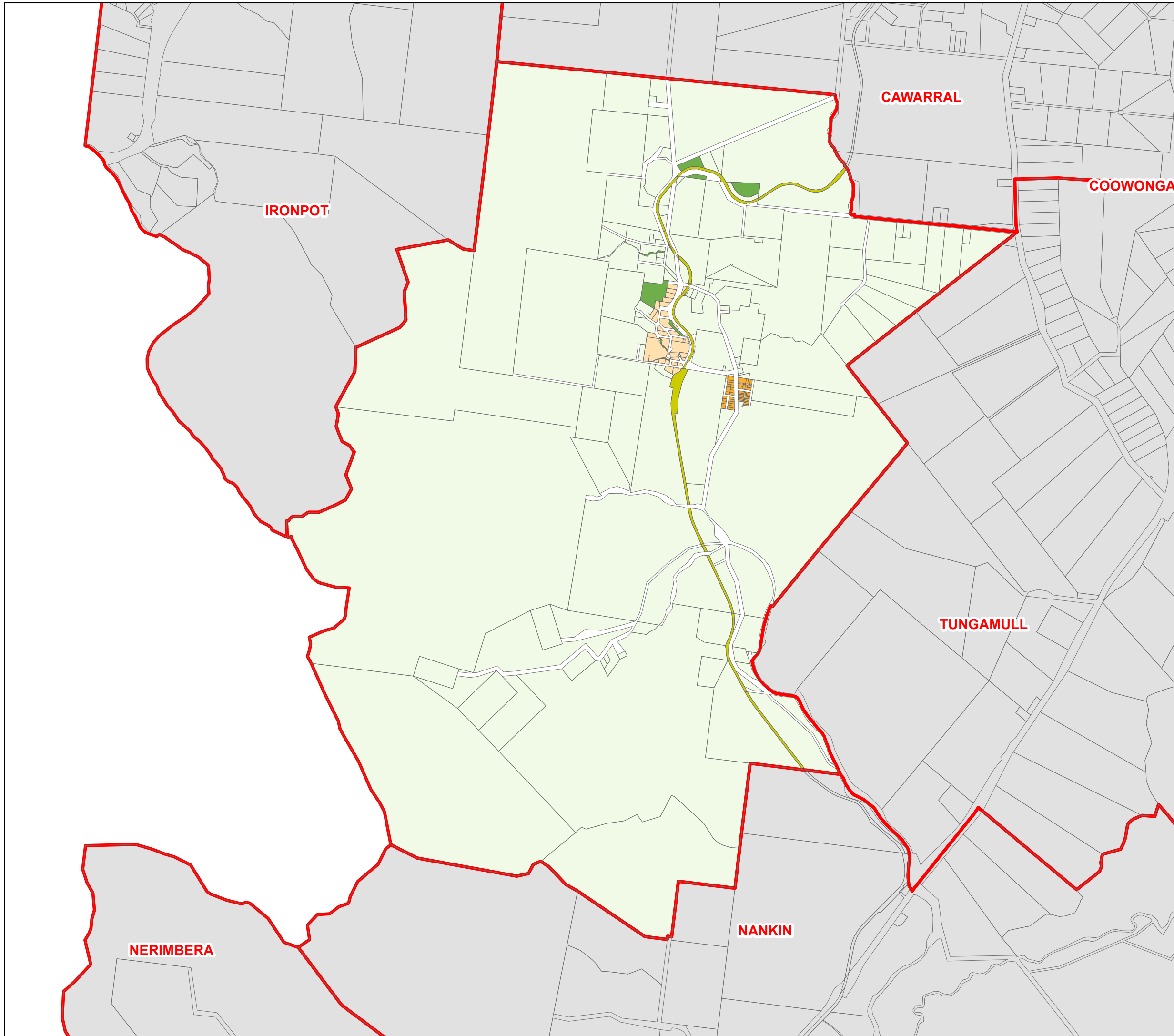


**Zone Map  
ZM-37  
Locality of Milman**

Version TBD

LIVINGSTONE PLANNING SCHEME 2018



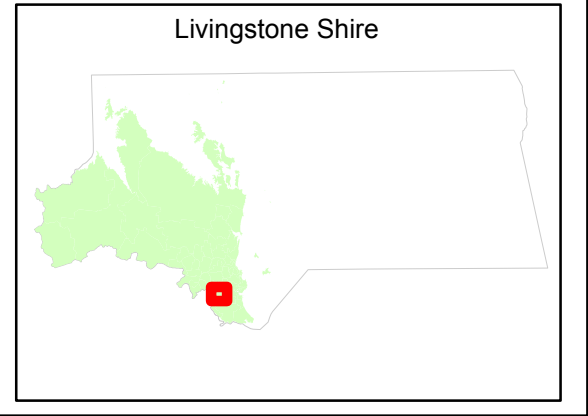


- Legend**
- Centre category zones**
- Neighbourhood centre
  - Local centre
  - District centre
  - Major centre
- Environmental category zones**
- Environmental management and conservation
- Industry category zones**
- Low impact industry
  - Medium impact industry
- Other category zones**
- Community facilities
  - Emerging community
  - Limited development
  - Rural
  - Rural residential
  - Special purpose
  - Specialised centre
  - Township
- Recreation category zones**
- Open space
  - Sport and recreation
- Residential category zones**
- Low density residential
  - Low-medium density residential
  - Medium density residential
- Tourism category zones**
- Major tourism
- Zone precinct**
- Zone precinct boundary
- Local plan**
- Local plan boundary
- Locality**
- Locality boundary
- Cadastre**
- Cadastre

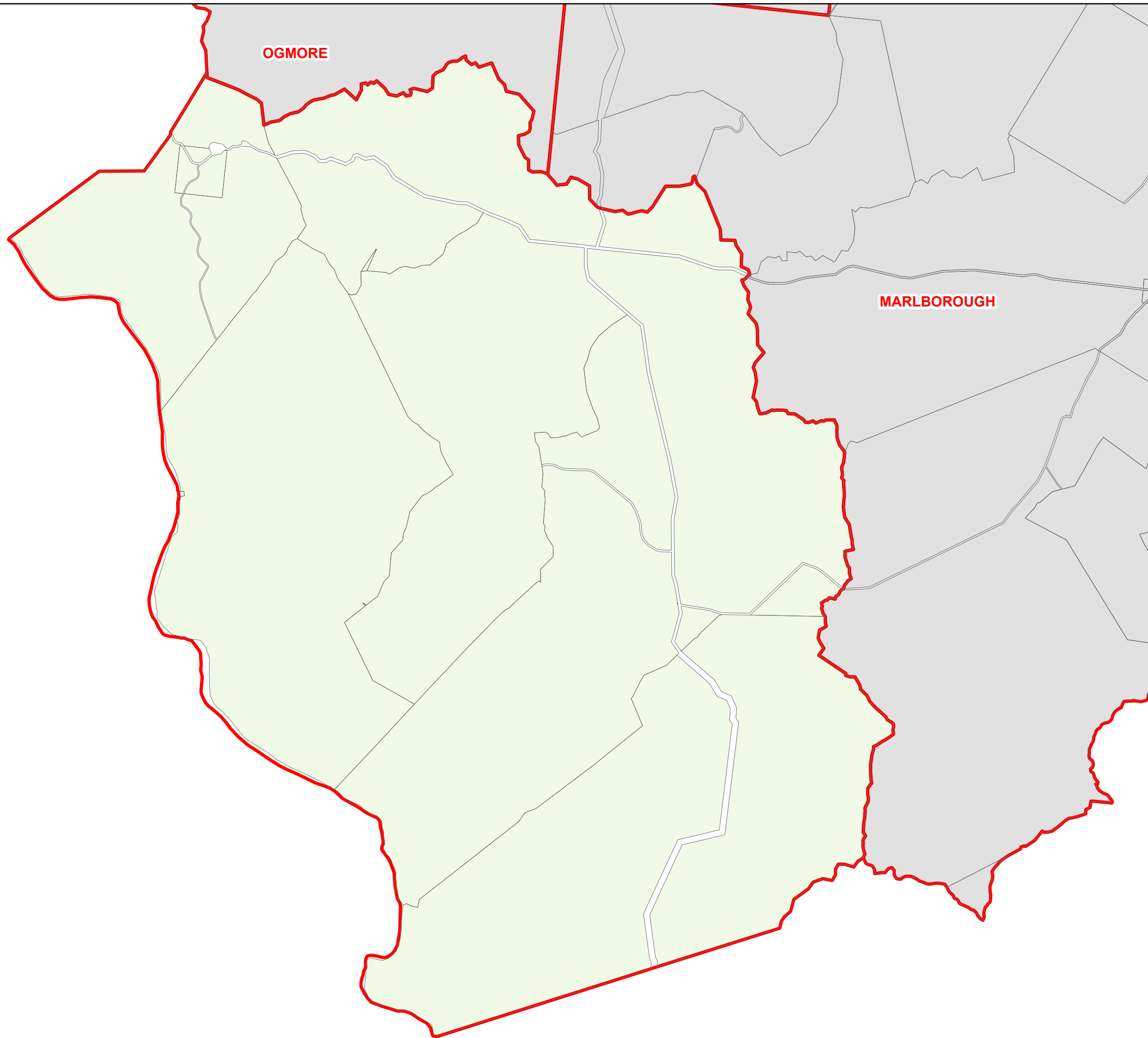
Scale @ A3 1:35,000



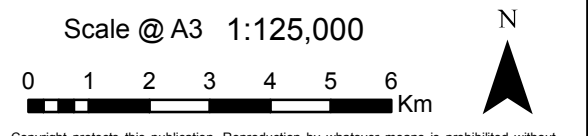
Copyright protects this publication. Reproduction by whatever means is prohibited without prior written permission of the Chief Executive Officer, Livingstone Shire Council. Livingstone Shire Council will not be held liable under any circumstances in connection with or arising out of the use of this data nor does it warrant that the data is error free. Any queries should be directed to the Customer Service Centre, Livingstone Shire Council or telephone 1300 790 919. The Digital Cadastral Data Base is current as at September 2019. Copyright The State Government of Queensland 2019. All other data copyright Livingstone Shire Council 2019.



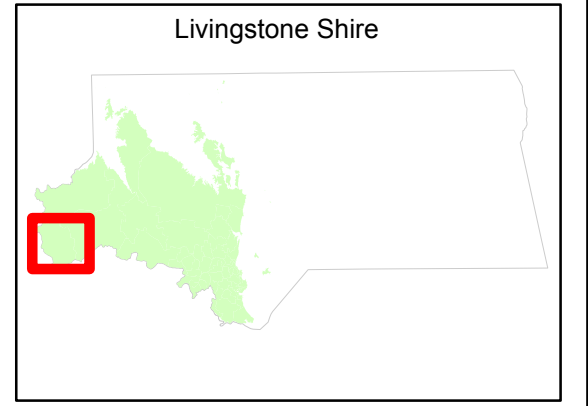
**Zone Map  
ZM-38  
Locality of Mount Chalmers**



- Legend**
- Centre category zones**
- Neighbourhood centre
  - Local centre
  - District centre
  - Major centre
- Environmental category zones**
- Environmental management and conservation
- Industry category zones**
- Low impact industry
  - Medium impact industry
- Other category zones**
- Community facilities
  - Emerging community
  - Limited development
  - Rural
  - Rural residential
  - Special purpose
  - Specialised centre
  - Township
- Recreation category zones**
- Open space
  - Sport and recreation
- Residential category zones**
- Low density residential
  - Low-medium density residential
  - Medium density residential
- Tourism category zones**
- Major tourism
- Zone precinct**
- Zone precinct boundary
- Local plan**
- Local plan boundary
- Locality**
- Locality boundary
- Cadastral**
- Cadastral

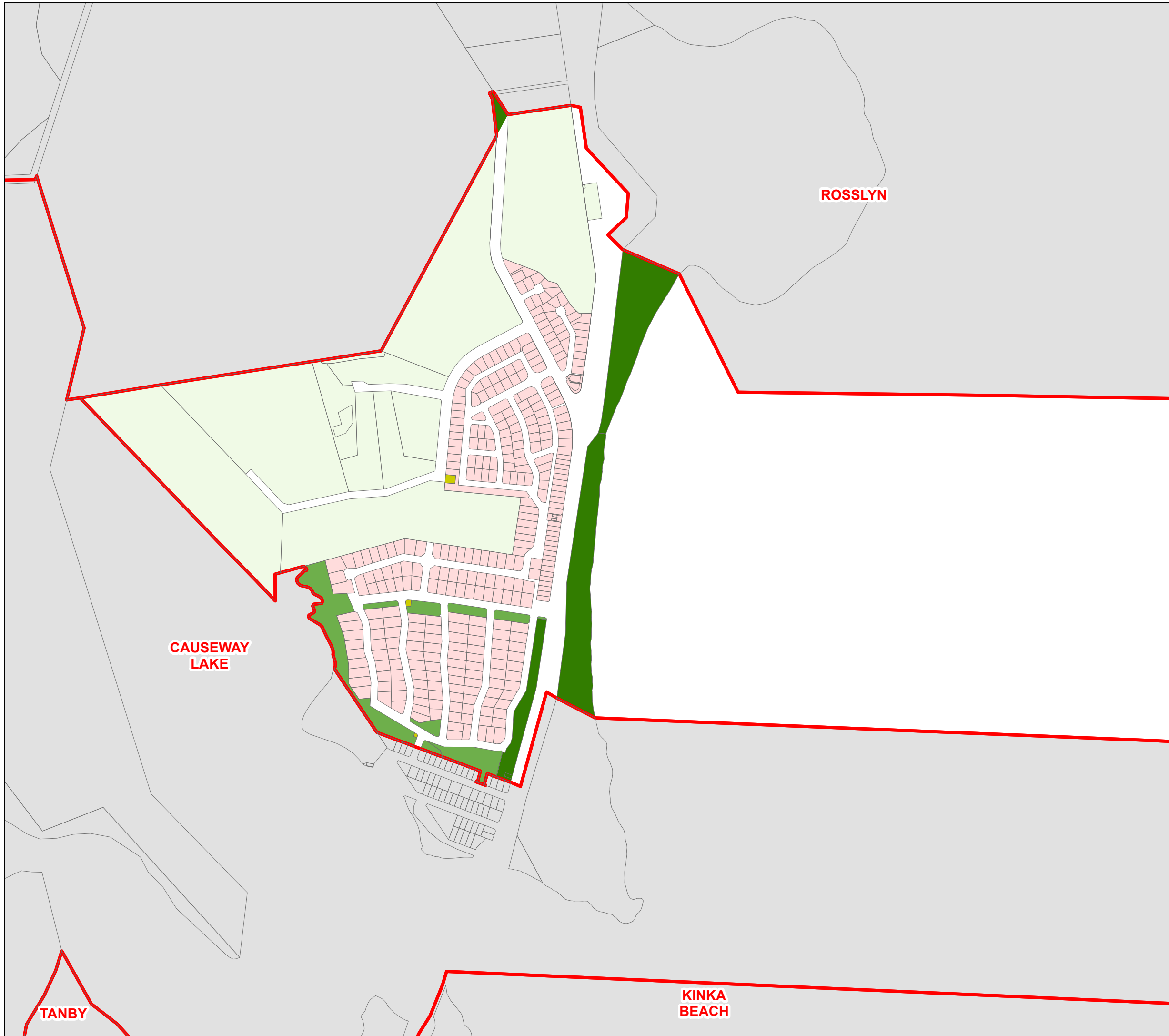


Copyright protects this publication. Reproduction by whatever means is prohibited without prior written permission of the Chief Executive Officer, Livingstone Shire Council. Livingstone Shire Council will not be held liable under any circumstances in connection with or arising out of the use of this data nor does it warrant that the data is error free. Any queries should be directed to the Customer Service Centre, Livingstone Shire Council or telephone 1300 790 919. The Digital Cadastral Data Base is current as at September 2019. Copyright The State Government of Queensland 2019. All other data copyright Livingstone Shire Council 2019.



**Zone Map  
ZM-39  
Locality of Mount Gardiner**

Version TBD

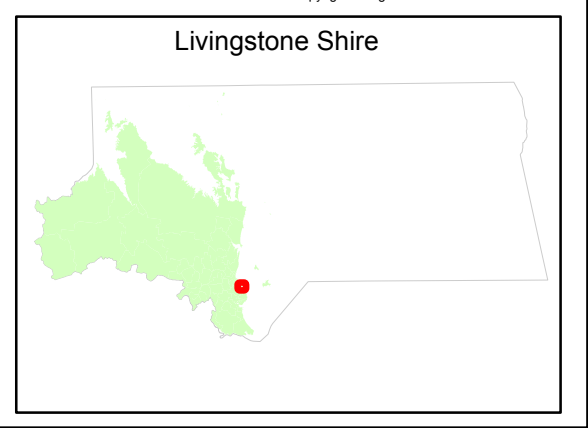


- Legend**
- Centre category zones**
- Neighbourhood centre
  - Local centre
  - District centre
  - Major centre
- Environmental category zones**
- Environmental management and conservation
- Industry category zones**
- Low impact industry
  - Medium impact industry
- Other category zones**
- Community facilities
  - Emerging community
  - Limited development
  - Rural
  - Rural residential
  - Special purpose
  - Specialised centre
  - Township
- Recreation category zones**
- Open space
  - Sport and recreation
- Residential category zones**
- Low density residential
  - Low-medium density residential
  - Medium density residential
- Tourism category zones**
- Major tourism
- Zone precinct**
- Zone precinct boundary
- Local plan**
- Local plan boundary
- Locality**
- Locality boundary
- Cadastral**
- Cadastral

Scale @ A3 1:10,000

0 0.1 0.2 0.3 0.4 0.5 Km

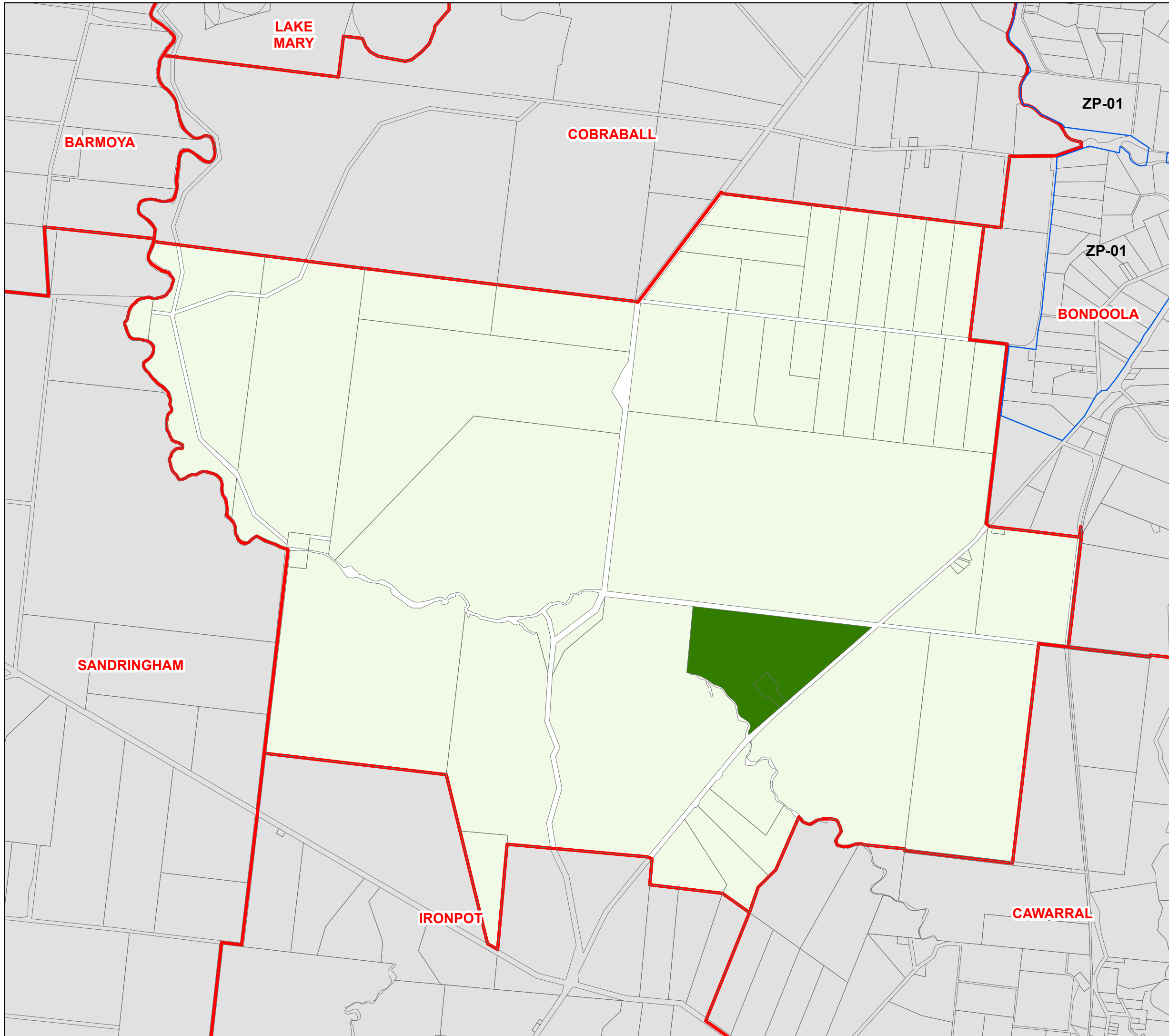
Copyright protects this publication. Reproduction by whatever means is prohibited without prior written permission of the Chief Executive Officer, Livingstone Shire Council. Livingstone Shire Council will not be held liable under any circumstances in connection with or arising out of the use of this data nor does it warrant that the data is error free. Any queries should be directed to the Customer Service Centre, Livingstone Shire Council or telephone 1300 790 919. The Digital Cadastral Data Base is current as at September 2019. Copyright The State Government of Queensland 2019. All other data copyright Livingstone Shire Council 2019.



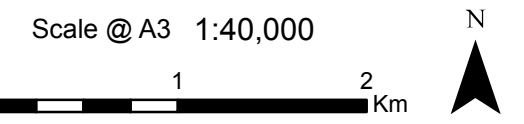
**Zone Map  
ZM-40  
Locality of Mulambin**

Version TBD

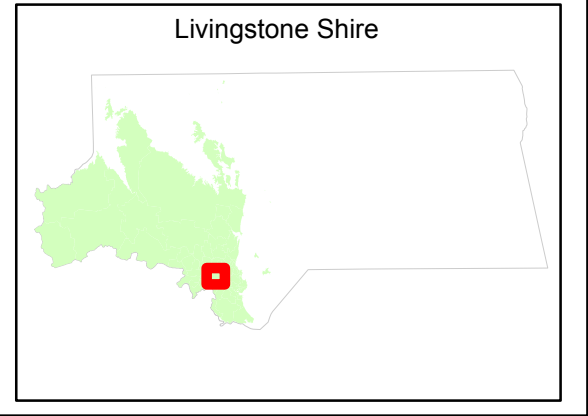
LIVINGSTONE PLANNING SCHEME 2018



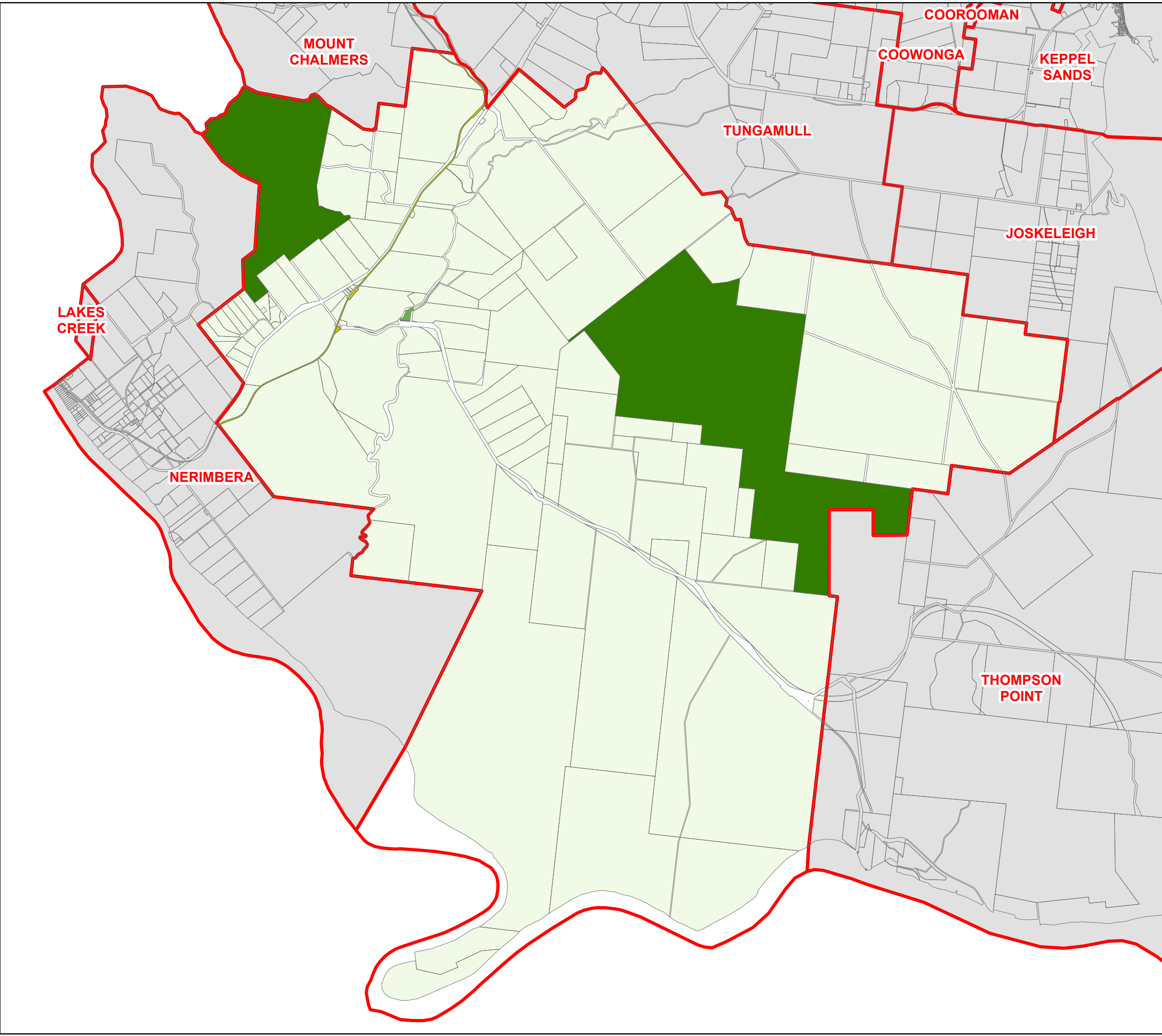
- Legend**
- Centre category zones**
- Neighbourhood centre
  - Local centre
  - District centre
  - Major centre
- Environmental category zones**
- Environmental management and conservation
- Industry category zones**
- Low impact industry
  - Medium impact industry
- Other category zones**
- Community facilities
  - Emerging community
  - Limited development
  - Rural
  - Rural residential
  - Special purpose
  - Specialised centre
  - Township
- Recreation category zones**
- Open space
  - Sport and recreation
- Residential category zones**
- Low density residential
  - Low-medium density residential
  - Medium density residential
- Tourism category zones**
- Major tourism
- Zone precinct**
- Zone precinct boundary
- Local plan**
- Local plan boundary
- Locality**
- Locality boundary
- Cadastre**
- Cadastre



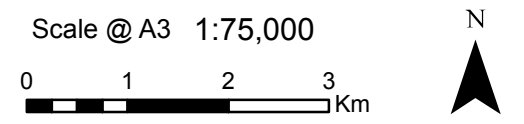
Copyright protects this publication. Reproduction by whatever means is prohibited without prior written permission of the Chief Executive Officer, Livingstone Shire Council. Livingstone Shire Council will not be held liable under any circumstances in connection with or arising out of the use of this data nor does it warrant that the data is error free. Any queries should be directed to the Customer Service Centre, Livingstone Shire Council or telephone 1300 790 919. The Digital Cadastral Data Base is current as at September 2019. Copyright The State Government of Queensland 2019. All other data copyright Livingstone Shire Council 2019.



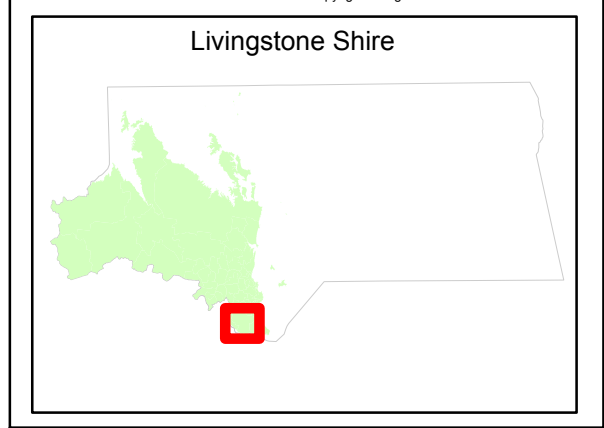
**Zone Map  
ZM-41  
Locality of Mulara**



- Legend**
- Centre category zones**
- Neighbourhood centre
  - Local centre
  - District centre
  - Major centre
- Environmental category zones**
- Environmental management and conservation
- Industry category zones**
- Low impact industry
  - Medium impact industry
- Other category zones**
- Community facilities
  - Emerging community
  - Limited development
  - Rural
  - Rural residential
  - Special purpose
  - Specialised centre
  - Township
- Recreation category zones**
- Open space
  - Sport and recreation
- Residential category zones**
- Low density residential
  - Low-medium density residential
  - Medium density residential
- Tourism category zones**
- Major tourism
- Zone precinct**
- Zone precinct boundary
- Local plan**
- Local plan boundary
- Locality**
- Locality boundary
- Cadastral**
- Cadastral



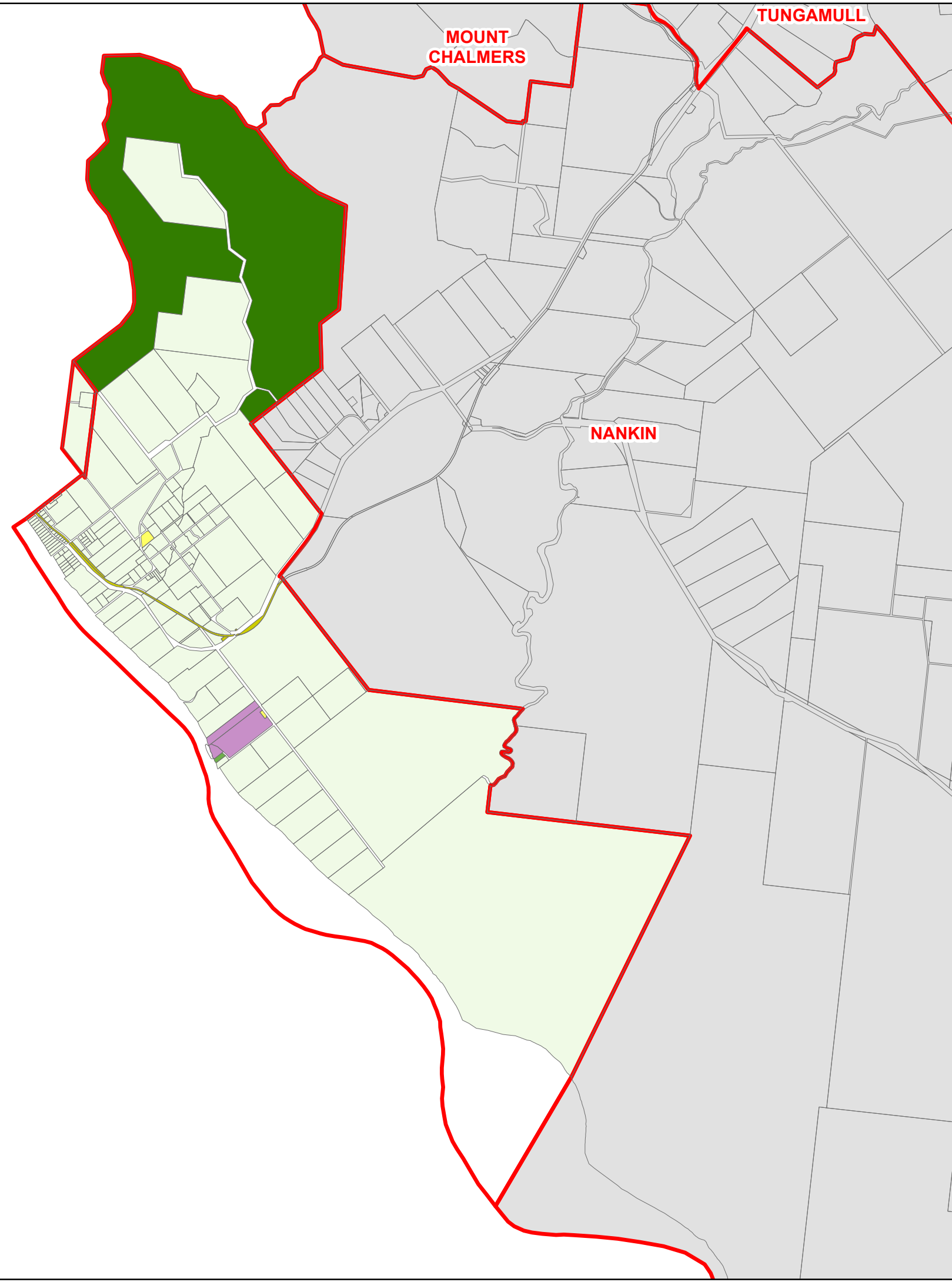
Copyright protects this publication. Reproduction by whatever means is prohibited without prior written permission of the Chief Executive Officer, Livingstone Shire Council. Livingstone Shire Council will not be held liable under any circumstances in connection with or arising out of the use of this data nor does it warrant that the data is error free. Any queries should be directed to the Customer Service Centre, Livingstone Shire Council or telephone 1300 790 919. The Digital Cadastral Data Base is current as at September 2019. Copyright The State Government of Queensland 2019. All other data copyright Livingstone Shire Council 2019.



**Zone Map  
ZM-42  
Locality of Nankin**

Version TBD

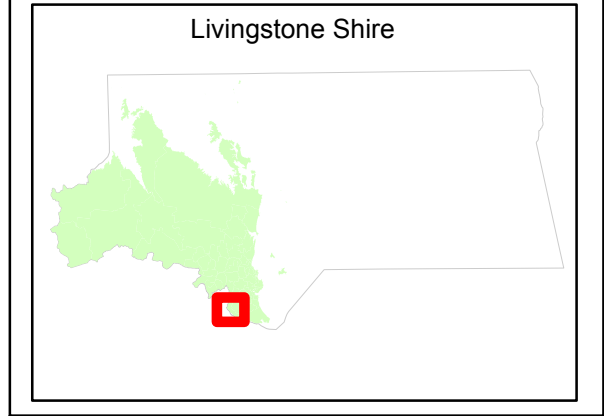
LIVINGSTONE PLANNING SCHEME 2018



- Legend**
- Centre category zones**
- Neighbourhood centre
  - Local centre
  - District centre
  - Major centre
- Environmental category zones**
- Environmental management and conservation
- Industry category zones**
- Low impact industry
  - Medium impact industry
- Other category zones**
- Community facilities
  - Emerging community
  - Limited development
  - Rural
  - Rural residential
  - Special purpose
  - Specialised centre
  - Township
- Recreation category zones**
- Open space
  - Sport and recreation
- Residential category zones**
- Low density residential
  - Low-medium density residential
  - Medium density residential
- Tourism category zones**
- Major tourism
- Zone precinct**
- Zone precinct boundary
- Local plan**
- Local plan boundary
- Locality**
- Locality boundary
- Cadastral**
- Cadastral

Scale @ A3 1:60,000

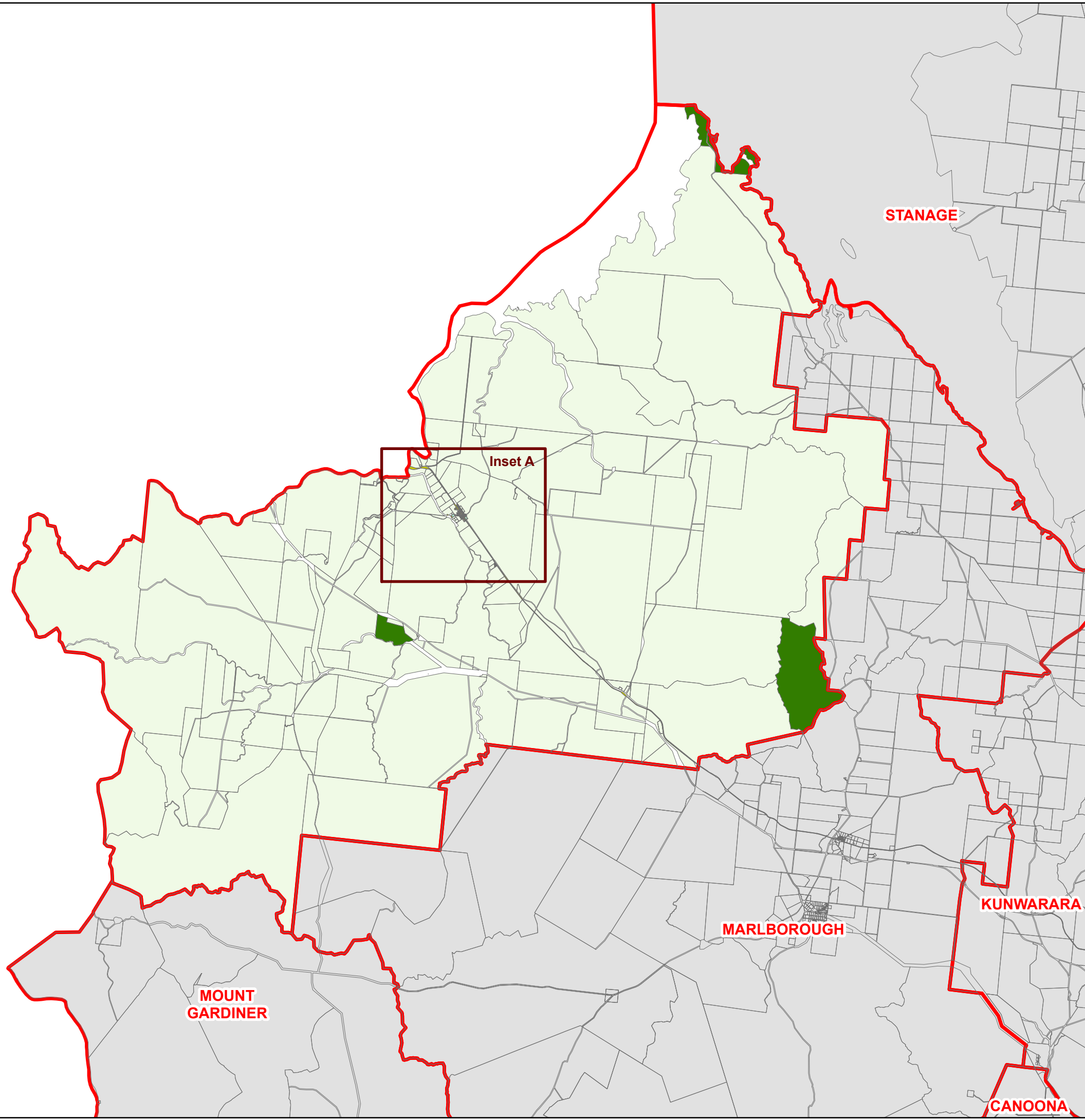
Copyright protects this publication. Reproduction by whatever means is prohibited without prior written permission of the Chief Executive Officer, Livingstone Shire Council. Livingstone Shire Council will not be held liable under any circumstances in connection with or arising out of the use of this data nor does it warrant that the data is error free. Any queries should be directed to the Customer Service Centre, Livingstone Shire Council or telephone 1300 790 919. The Digital Cadastral Data Base is current as at September 2019. Copyright The State Government of Queensland 2019. All other data copyright Livingstone Shire Council 2019.



**Zone Map  
ZM-43  
Locality of Nerimbera  
and Lakes Creek**

Version TBD

LIVINGSTONE PLANNING SCHEME 2018

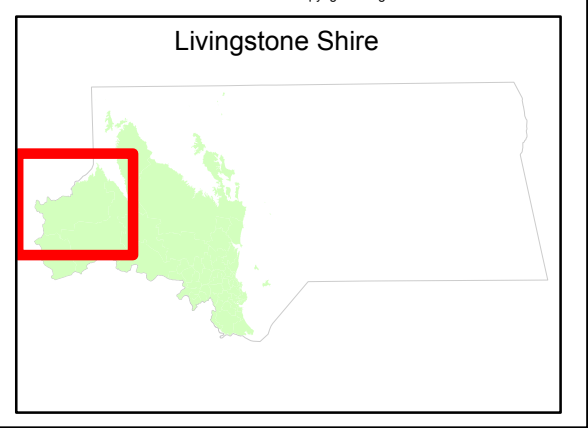


- Legend**
- Centre category zones**
- Neighbourhood centre
  - Local centre
  - District centre
  - Major centre
- Environmental category zones**
- Environmental management and conservation
- Industry category zones**
- Low impact industry
  - Medium impact industry
- Other category zones**
- Community facilities
  - Emerging community
  - Limited development
  - Rural
  - Rural residential
  - Special purpose
  - Specialised centre
  - Township
- Recreation category zones**
- Open space
  - Sport and recreation
- Residential category zones**
- Low density residential
  - Low-medium density residential
  - Medium density residential
- Tourism category zones**
- Major tourism
- Zone precinct**
- Zone precinct boundary
- Local plan**
- Local plan boundary
- Locality**
- Locality boundary
- Cadastral**
- Cadastral

Scale @ A3 1:250,000

0 1 2 3 4 5 6 7 8 9 10 11 12 Km

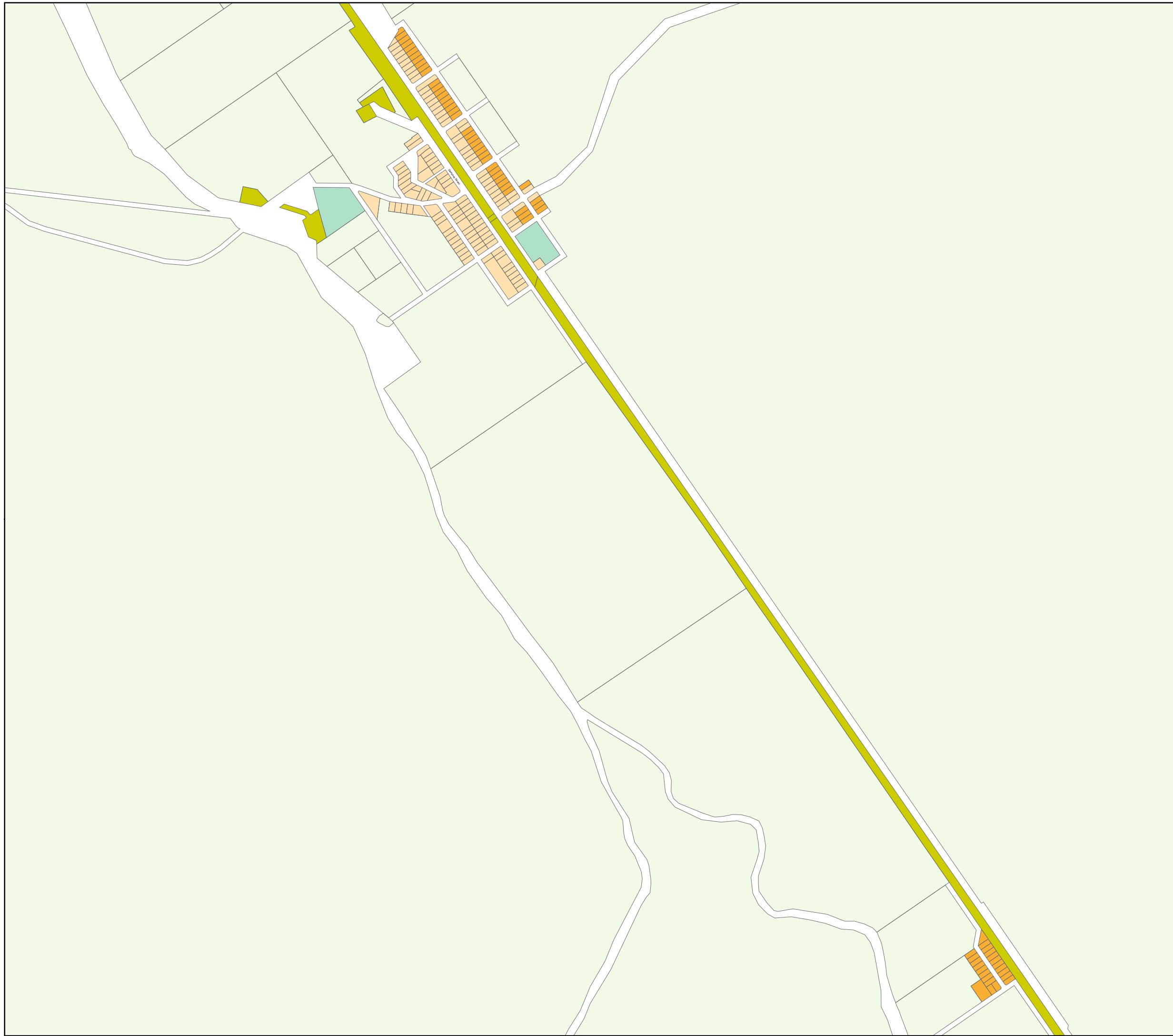
Copyright protects this publication. Reproduction by whatever means is prohibited without prior written permission of the Chief Executive Officer, Livingstone Shire Council. Livingstone Shire Council will not be held liable under any circumstances in connection with or arising out of the use of this data nor does it warrant that the data is error free. Any queries should be directed to the Customer Service Centre, Livingstone Shire Council or telephone 1300 790 919. The Digital Cadastral Data Base is current as at September 2019. Copyright The State Government of Queensland 2019. All other data copyright Livingstone Shire Council 2019.



**Zone Map**  
**ZM-44-1**  
**Locality of Ogmore**


Version TBD

LIVINGSTONE PLANNING SCHEME 2018

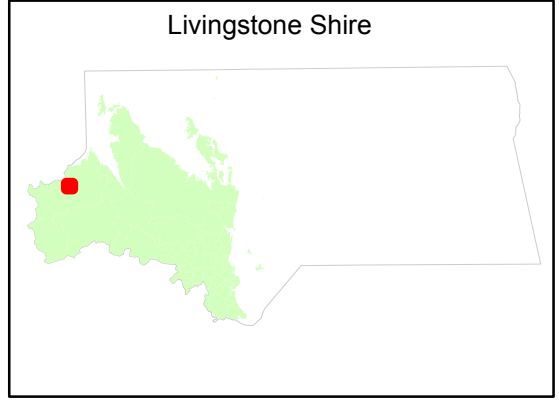


- Legend**
- Centre category zones**
- Neighbourhood centre
  - Local centre
  - District centre
  - Major centre
- Environmental category zones**
- Environmental management and conservation
- Industry category zones**
- Low impact industry
  - Medium impact industry
- Other category zones**
- Community facilities
  - Emerging community
  - Limited development
  - Rural
  - Rural residential
  - Special purpose
  - Specialised centre
  - Township
- Recreation category zones**
- Open space
  - Sport and recreation
- Residential category zones**
- Low density residential
  - Low-medium density residential
  - Medium density residential
- Tourism category zones**
- Major tourism
- Zone precinct**
- Zone precinct boundary
- Local plan**
- Local plan boundary
- Locality**
- Locality boundary
- Cadastre**
- Cadastre

Scale @ A3 1:15,000



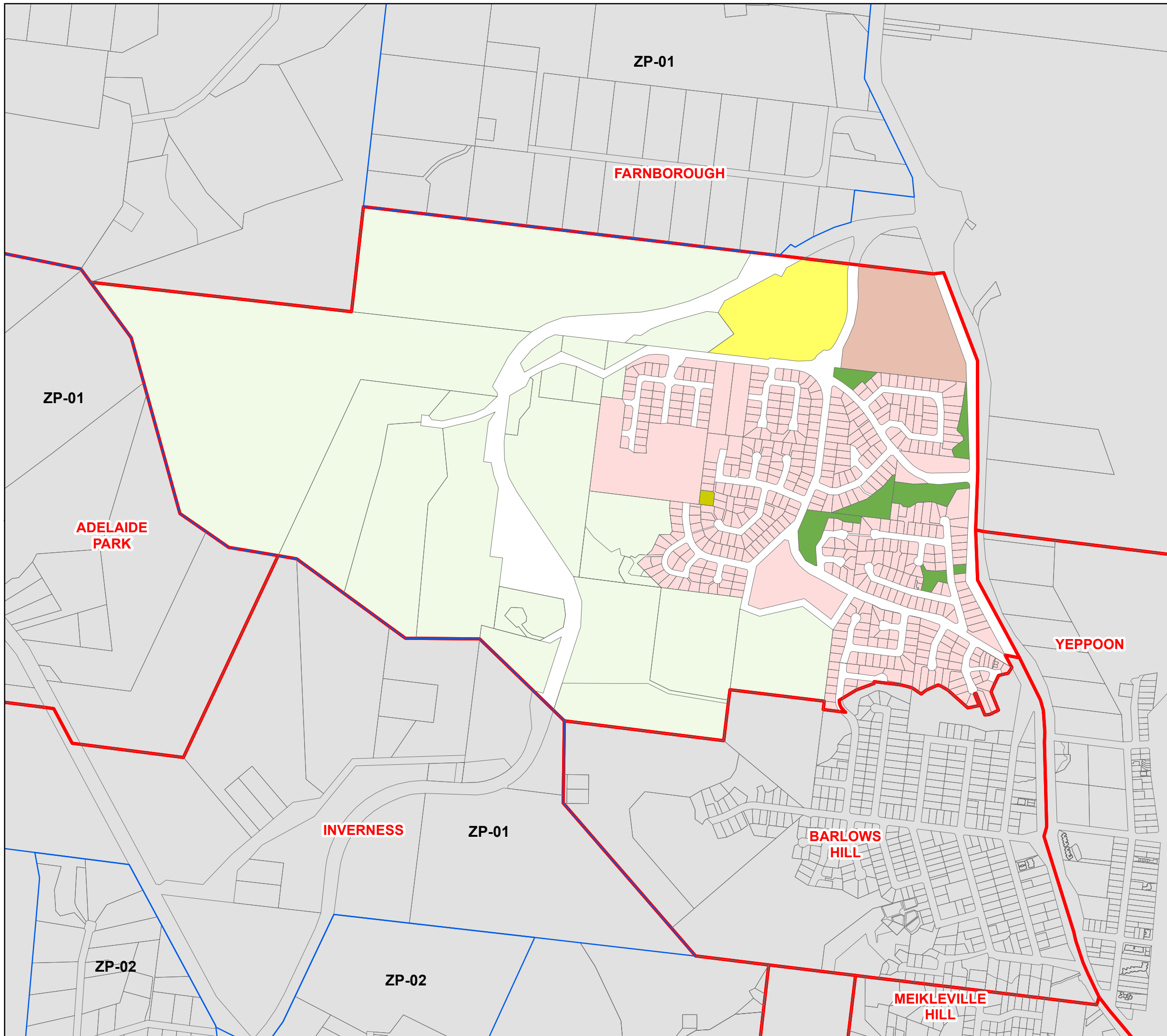
Copyright protects this publication. Reproduction by whatever means is prohibited without prior written permission of the Chief Executive Officer, Livingstone Shire Council. Livingstone Shire Council will not be held liable under any circumstances in connection with or arising out of the use of this data nor does it warrant that the data is error free. Any queries should be directed to the Customer Service Centre, Livingstone Shire Council or telephone 1300 790 919. The Digital Cadastral Data Base is current as at September 2019. Copyright The State Government of Queensland 2019. All other data copyright Livingstone Shire Council 2019.



**Zone Map**  
**ZM-44-2**  
**Locality of Ogmore**  
**Inset A**  
 Version TBD





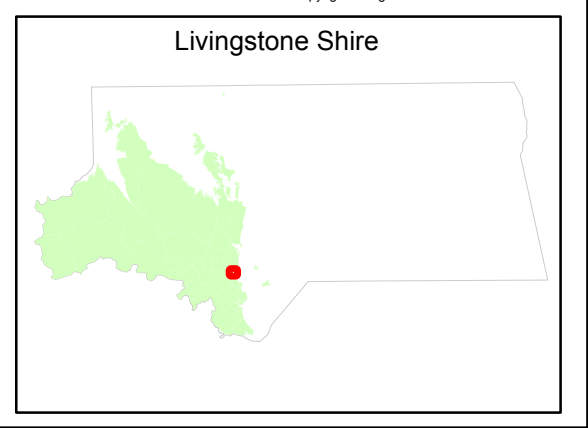


- Legend**
- Centre category zones**
- Neighbourhood centre
  - Local centre
  - District centre
  - Major centre
- Environmental category zones**
- Environmental management and conservation
- Industry category zones**
- Low impact industry
  - Medium impact industry
- Other category zones**
- Community facilities
  - Emerging community
  - Limited development
  - Rural
  - Rural residential
  - Special purpose
  - Specialised centre
  - Township
- Recreation category zones**
- Open space
  - Sport and recreation
- Residential category zones**
- Low density residential
  - Low-medium density residential
  - Medium density residential
- Tourism category zones**
- Major tourism
- Zone precinct**
- Zone precinct boundary
- Local plan**
- Local plan boundary
- Locality**
- Locality boundary
- Cadastral**
- Cadastral

Scale @ A3 1:10,000

0 0.1 0.2 0.3 0.4 0.5 Km

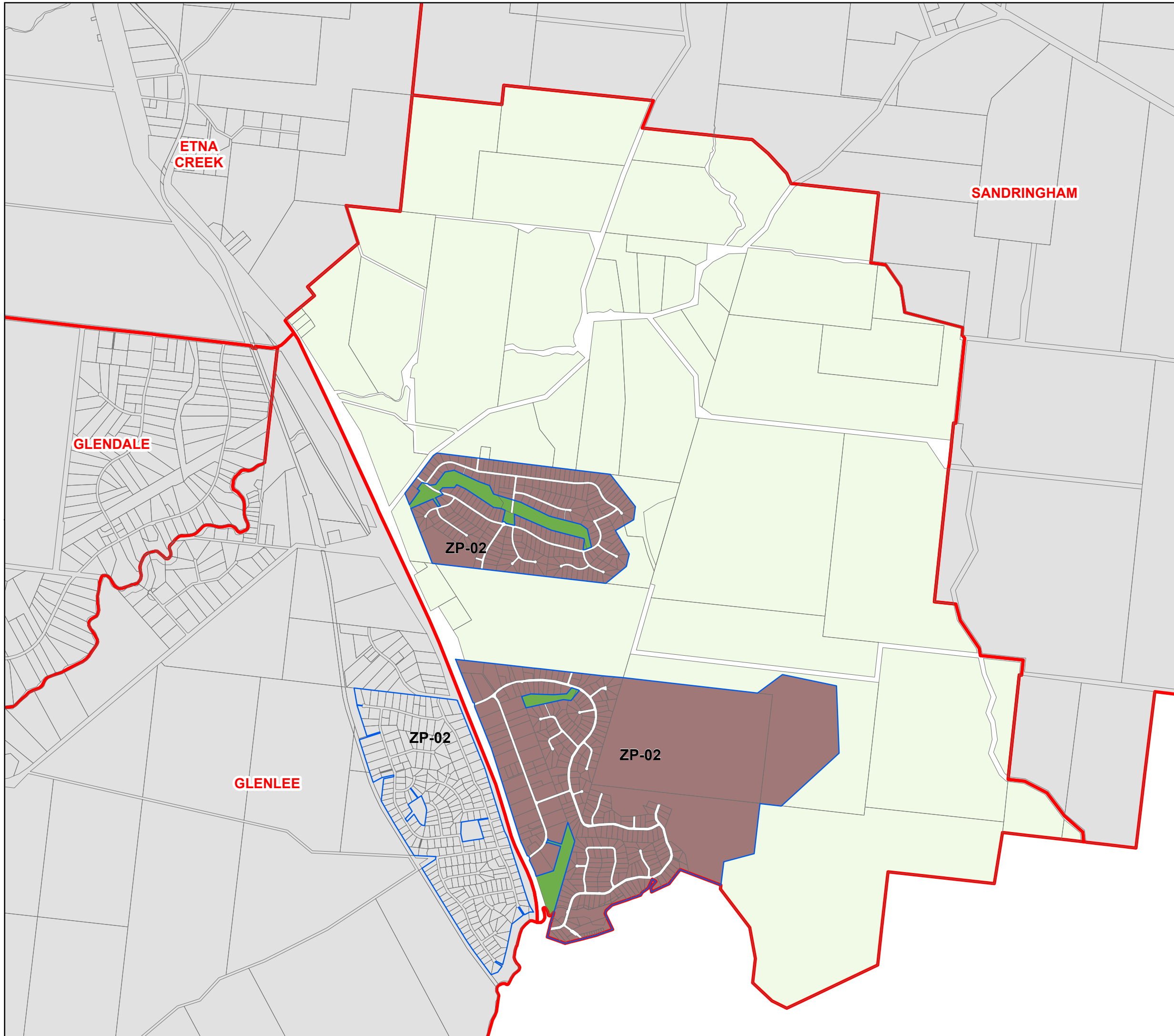
Copyright protects this publication. Reproduction by whatever means is prohibited without prior written permission of the Chief Executive Officer, Livingstone Shire Council. Livingstone Shire Council will not be held liable under any circumstances in connection with or arising out of the use of this data nor does it warrant that the data is error free. Any queries should be directed to the Customer Service Centre, Livingstone Shire Council or telephone 1300 790 919. The Digital Cadastral Data Base is current as at September 2019. Copyright The State Government of Queensland 2019. All other data copyright Livingstone Shire Council 2019.



**Zone Map**  
**ZM-45**  
**Locality of Pacific Heights**

Version TBD

LIVINGSTONE PLANNING SCHEME 2018

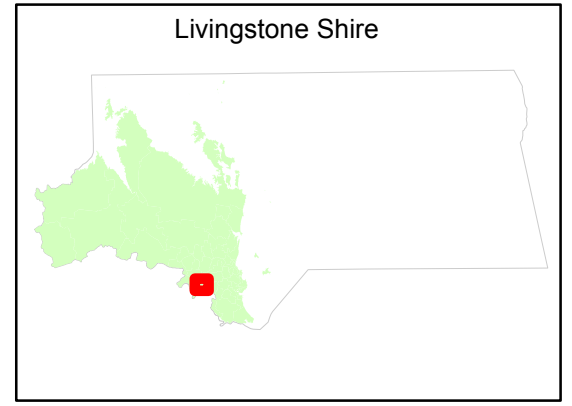


- Legend**
- Centre category zones**
    - Neighbourhood centre
    - Local centre
    - District centre
    - Major centre
  - Environmental category zones**
    - Environmental management and conservation
  - Industry category zones**
    - Low impact industry
    - Medium impact industry
  - Other category zones**
    - Community facilities
    - Emerging community
    - Limited development
    - Rural
    - Rural residential
    - Special purpose
    - Specialised centre
    - Township
  - Recreation category zones**
    - Open space
    - Sport and recreation
  - Residential category zones**
    - Low density residential
    - Low-medium density residential
    - Medium density residential
  - Tourism category zones**
    - Major tourism
  - Zone precinct**
    - Zone precinct boundary
  - Local plan**
    - Local plan boundary
  - Locality**
    - Locality boundary
  - Cadastre**
    - Cadastre

Scale @ A3 1:30,000



Copyright protects this publication. Reproduction by whatever means is prohibited without prior written permission of the Chief Executive Officer, Livingstone Shire Council. Livingstone Shire Council will not be held liable under any circumstances in connection with or arising out of the use of this data nor does it warrant that the data is error free. Any queries should be directed to the Customer Service Centre, Livingstone Shire Council or telephone 1300 790 919. The Digital Cadastral Data Base is current as at September 2019. Copyright The State Government of Queensland 2019. All other data copyright Livingstone Shire Council 2019.



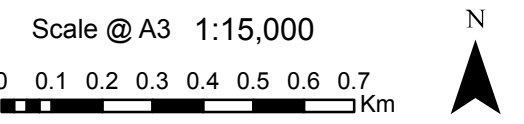
**Zone Map  
ZM-46  
Locality of Rockyview**

Version TBD

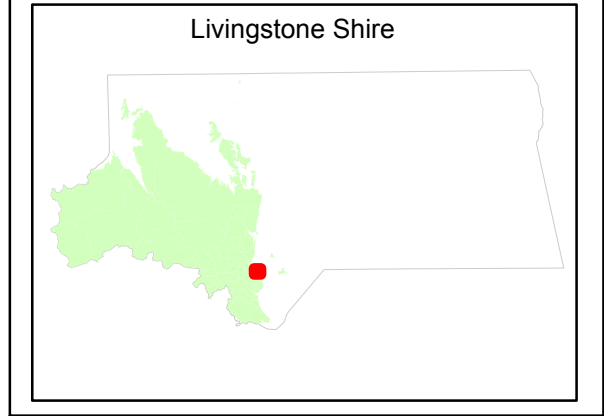




- Legend**
- Centre category zones**
- Neighbourhood centre
  - Local centre
  - District centre
  - Major centre
- Environmental category zones**
- Environmental management and conservation
- Industry category zones**
- Low impact industry
  - Medium impact industry
- Other category zones**
- Community facilities
  - Emerging community
  - Limited development
  - Rural
  - Rural residential
  - Special purpose
  - Specialised centre
  - Township
- Recreation category zones**
- Open space
  - Sport and recreation
- Residential category zones**
- Low density residential
  - Low-medium density residential
  - Medium density residential
- Tourism category zones**
- Major tourism
- Zone precinct**
- Zone precinct boundary
- Local plan**
- Local plan boundary
- Locality**
- Locality boundary
- Cadastrate**
- Cadastrate



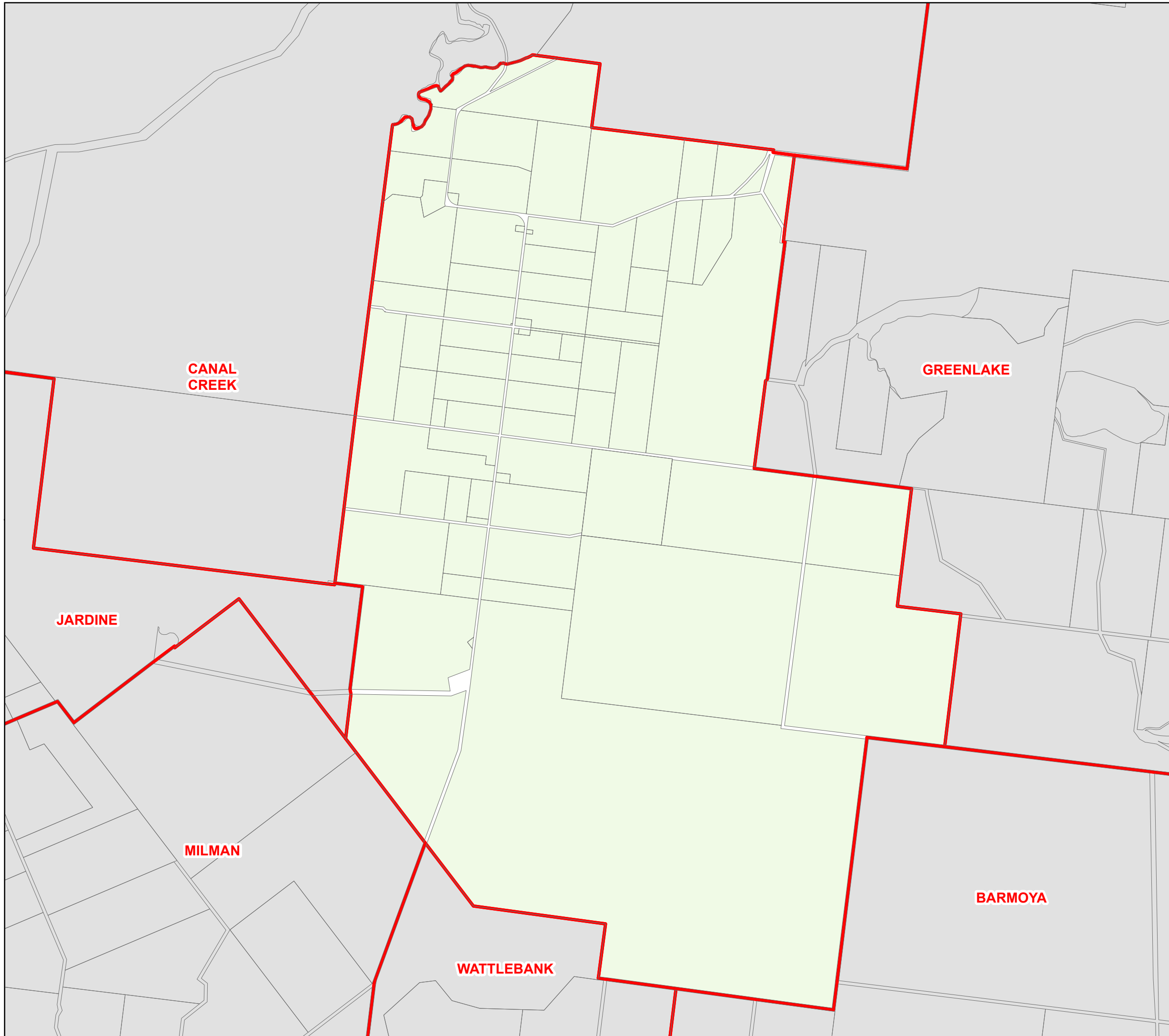
Copyright protects this publication. Reproduction by whatever means is prohibited without prior written permission of the Chief Executive Officer, Livingstone Shire Council. Livingstone Shire Council will not be held liable under any circumstances in connection with or arising out of the use of this data nor does it warrant that the data is error free. Any queries should be directed to the Customer Service Centre, Livingstone Shire Council or telephone 1300 790 919. The Digital Cadastral Data Base is current as at September 2019. Copyright The State Government of Queensland 2019. All other data copyright Livingstone Shire Council 2019.



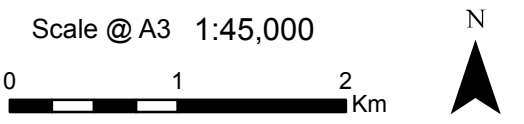
**Zone Map  
ZM-47  
Locality of Rosslyn**

Version TBD

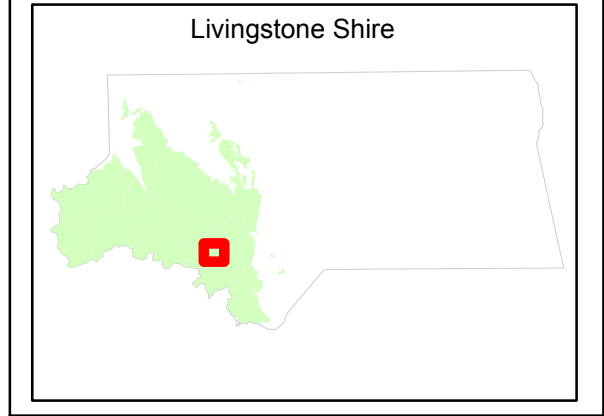
LIVINGSTONE PLANNING SCHEME 2018



- Legend**
- Centre category zones**
- Neighbourhood centre
  - Local centre
  - District centre
  - Major centre
- Environmental category zones**
- Environmental management and conservation
- Industry category zones**
- Low impact industry
  - Medium impact industry
- Other category zones**
- Community facilities
  - Emerging community
  - Limited development
  - Rural
  - Rural residential
  - Special purpose
  - Specialised centre
  - Township
- Recreation category zones**
- Open space
  - Sport and recreation
- Residential category zones**
- Low density residential
  - Low-medium density residential
  - Medium density residential
- Tourism category zones**
- Major tourism
- Zone precinct**
- Zone precinct boundary
- Local plan**
- Local plan boundary
- Locality**
- Locality boundary
- Cadastrate**
- Cadastrate

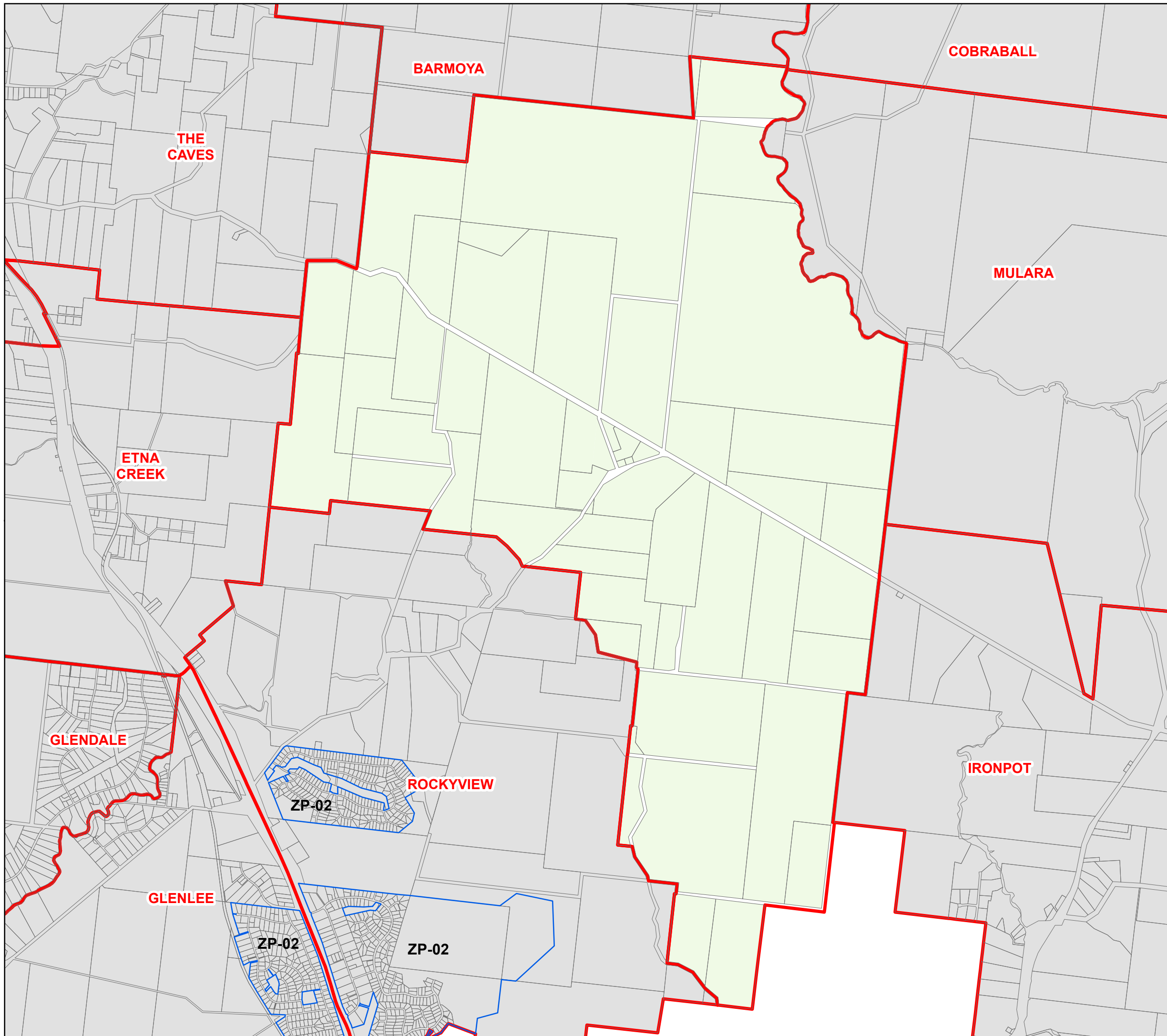


Copyright protects this publication. Reproduction by whatever means is prohibited without prior written permission of the Chief Executive Officer, Livingstone Shire Council. Livingstone Shire Council will not be held liable under any circumstances in connection with or arising out of the use of this data nor does it warrant that the data is error free. Any queries should be directed to the Customer Service Centre, Livingstone Shire Council or telephone 1300 790 919. The Digital Cadastral Data Base is current as at September 2019. Copyright The State Government of Queensland 2019. All other data copyright Livingstone Shire Council 2019.

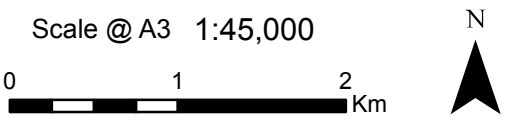


**Zone Map  
ZM-48  
Locality of Rossmoya**

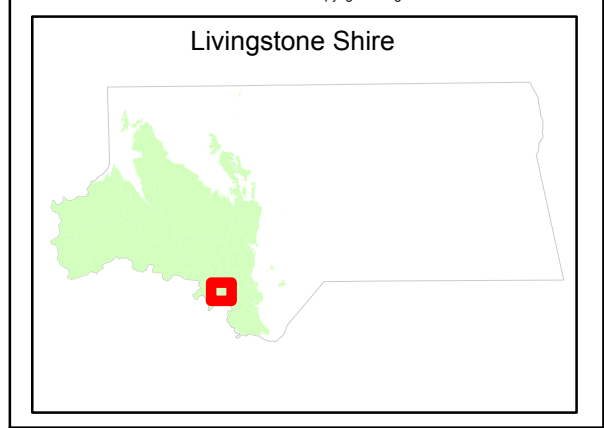
Version TBD



- Legend**
- Centre category zones**
- Neighbourhood centre
  - Local centre
  - District centre
  - Major centre
- Environmental category zones**
- Environmental management and conservation
- Industry category zones**
- Low impact industry
  - Medium impact industry
- Other category zones**
- Community facilities
  - Emerging community
  - Limited development
  - Rural
  - Rural residential
  - Special purpose
  - Specialised centre
  - Township
- Recreation category zones**
- Open space
  - Sport and recreation
- Residential category zones**
- Low density residential
  - Low-medium density residential
  - Medium density residential
- Tourism category zones**
- Major tourism
- Zone precinct**
- Zone precinct boundary
- Local plan**
- Local plan boundary
- Locality**
- Locality boundary
- Cadastral**
- Cadastral



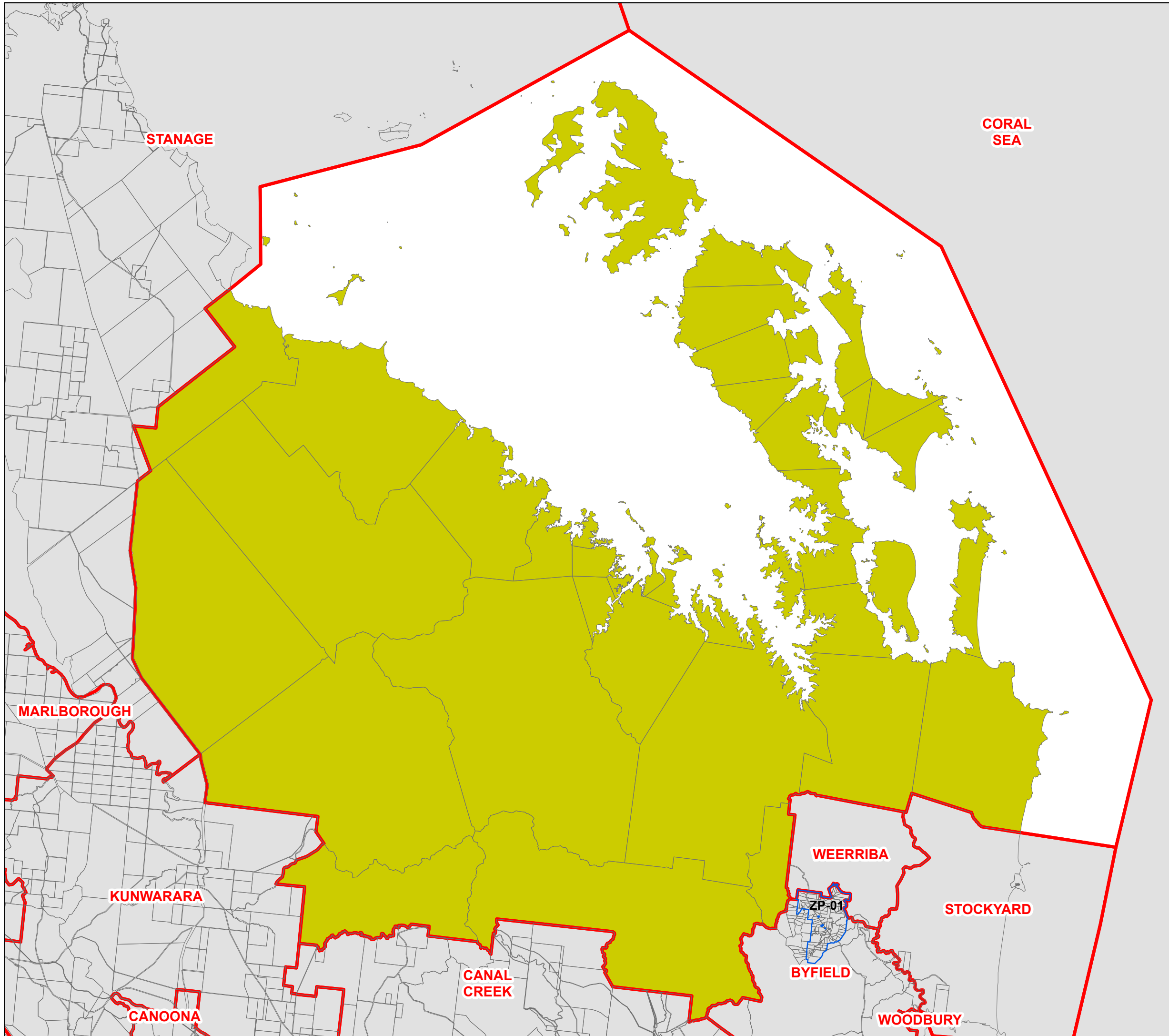
Copyright protects this publication. Reproduction by whatever means is prohibited without prior written permission of the Chief Executive Officer, Livingstone Shire Council. Livingstone Shire Council will not be held liable under any circumstances in connection with or arising out of the use of this data nor does it warrant that the data is error free. Any queries should be directed to the Customer Service Centre, Livingstone Shire Council or telephone 1300 790 919. The Digital Cadastral Data Base is current as at September 2019. Copyright The State Government of Queensland 2019. All other data copyright Livingstone Shire Council 2019.



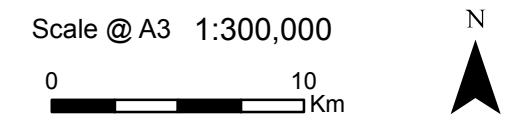
**Zone Map  
ZM-49  
Locality of Sandringham**

Version TBD

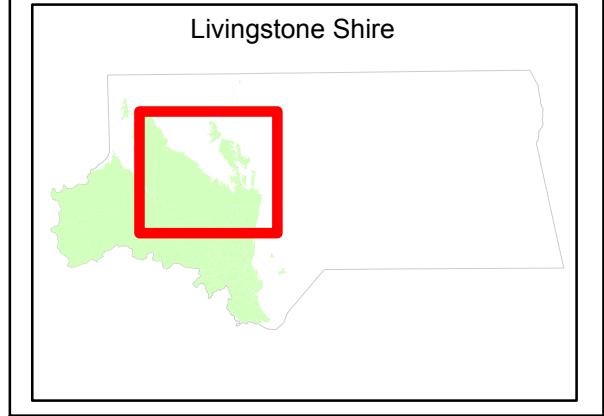
LIVINGSTONE PLANNING SCHEME 2018



- Legend**
- Centre category zones**
- Neighbourhood centre
  - Local centre
  - District centre
  - Major centre
- Environmental category zones**
- Environmental management and conservation
- Industry category zones**
- Low impact industry
  - Medium impact industry
- Other category zones**
- Community facilities
  - Emerging community
  - Limited development
  - Rural
  - Rural residential
  - Special purpose
  - Specialised centre
  - Township
- Recreation category zones**
- Open space
  - Sport and recreation
- Residential category zones**
- Low density residential
  - Low-medium density residential
  - Medium density residential
- Tourism category zones**
- Major tourism
- Zone precinct**
- Zone precinct boundary
- Local plan**
- Local plan boundary
- Locality**
- Locality boundary
- Cadastral**
- Cadastral



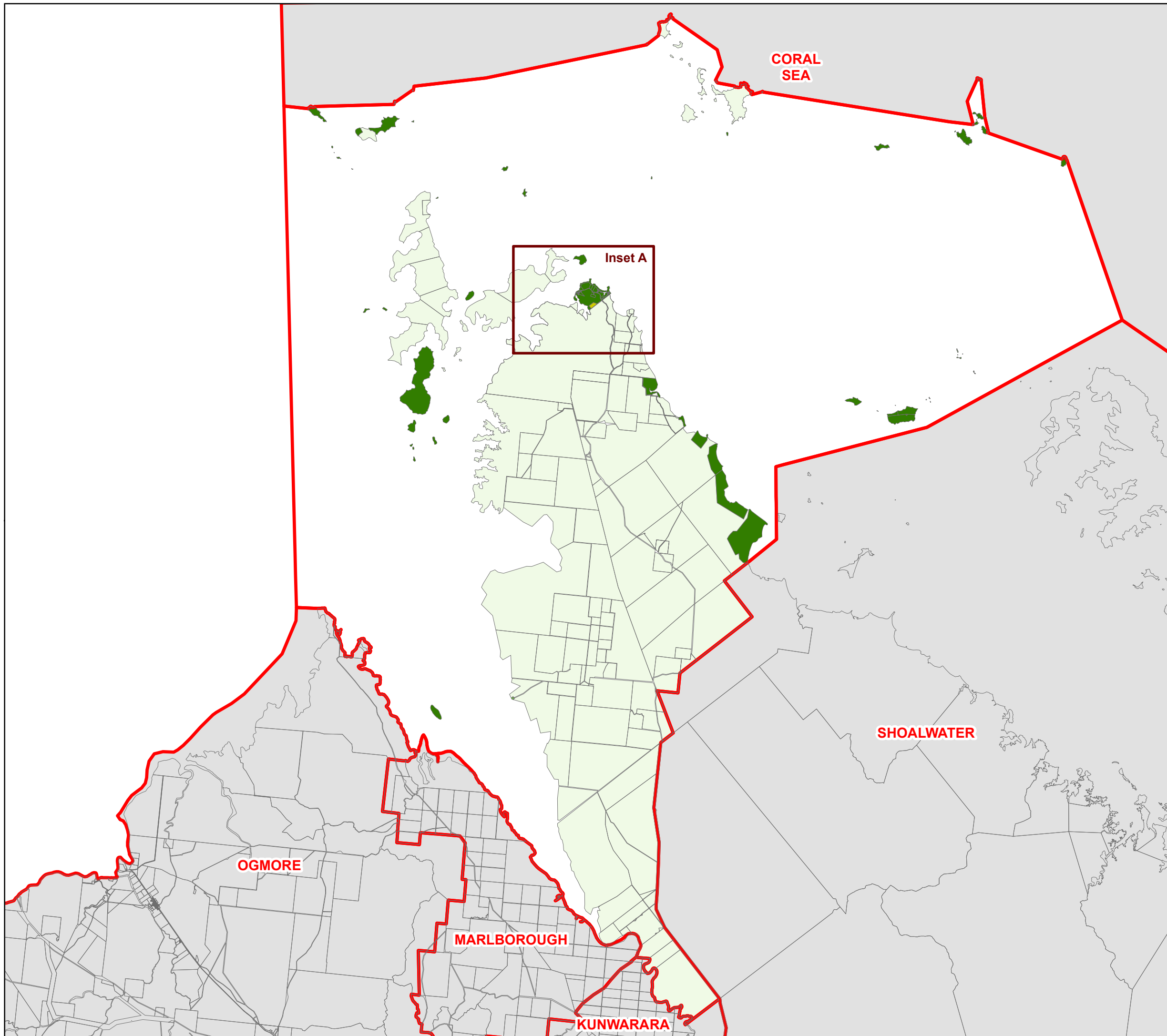
Copyright protects this publication. Reproduction by whatever means is prohibited without prior written permission of the Chief Executive Officer, Livingstone Shire Council. Livingstone Shire Council will not be held liable under any circumstances in connection with or arising out of the use of this data nor does it warrant that the data is error free. Any queries should be directed to the Customer Service Centre, Livingstone Shire Council or telephone 1300 790 919. The Digital Cadastral Data Base is current as at September 2019. Copyright The State Government of Queensland 2019. All other data copyright Livingstone Shire Council 2019.



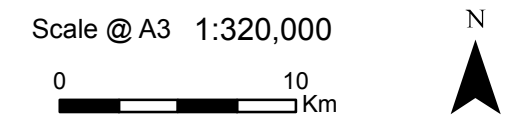
**Zone Map  
ZM-50  
Locality of Shoalwater**

Version TBD

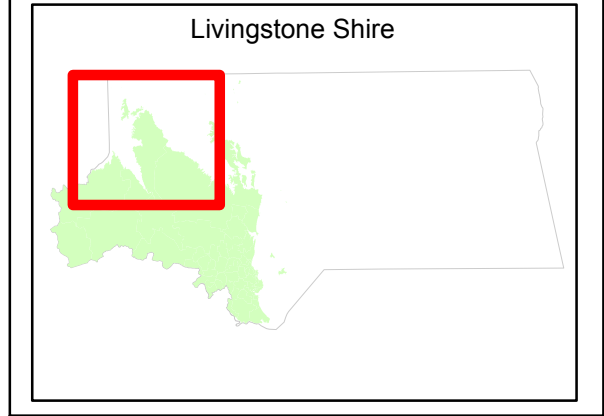
LIVINGSTONE PLANNING SCHEME 2018



- Legend**
- Centre category zones**
- Neighbourhood centre
  - Local centre
  - District centre
  - Major centre
- Environmental category zones**
- Environmental management and conservation
- Industry category zones**
- Low impact industry
  - Medium impact industry
- Other category zones**
- Community facilities
  - Emerging community
  - Limited development
  - Rural
  - Rural residential
  - Special purpose
  - Specialised centre
  - Township
- Recreation category zones**
- Open space
  - Sport and recreation
- Residential category zones**
- Low density residential
  - Low-medium density residential
  - Medium density residential
- Tourism category zones**
- Major tourism
- Zone precinct**
- Zone precinct boundary
- Local plan**
- Local plan boundary
- Locality**
- Locality boundary
- Cadastral**
- Cadastral



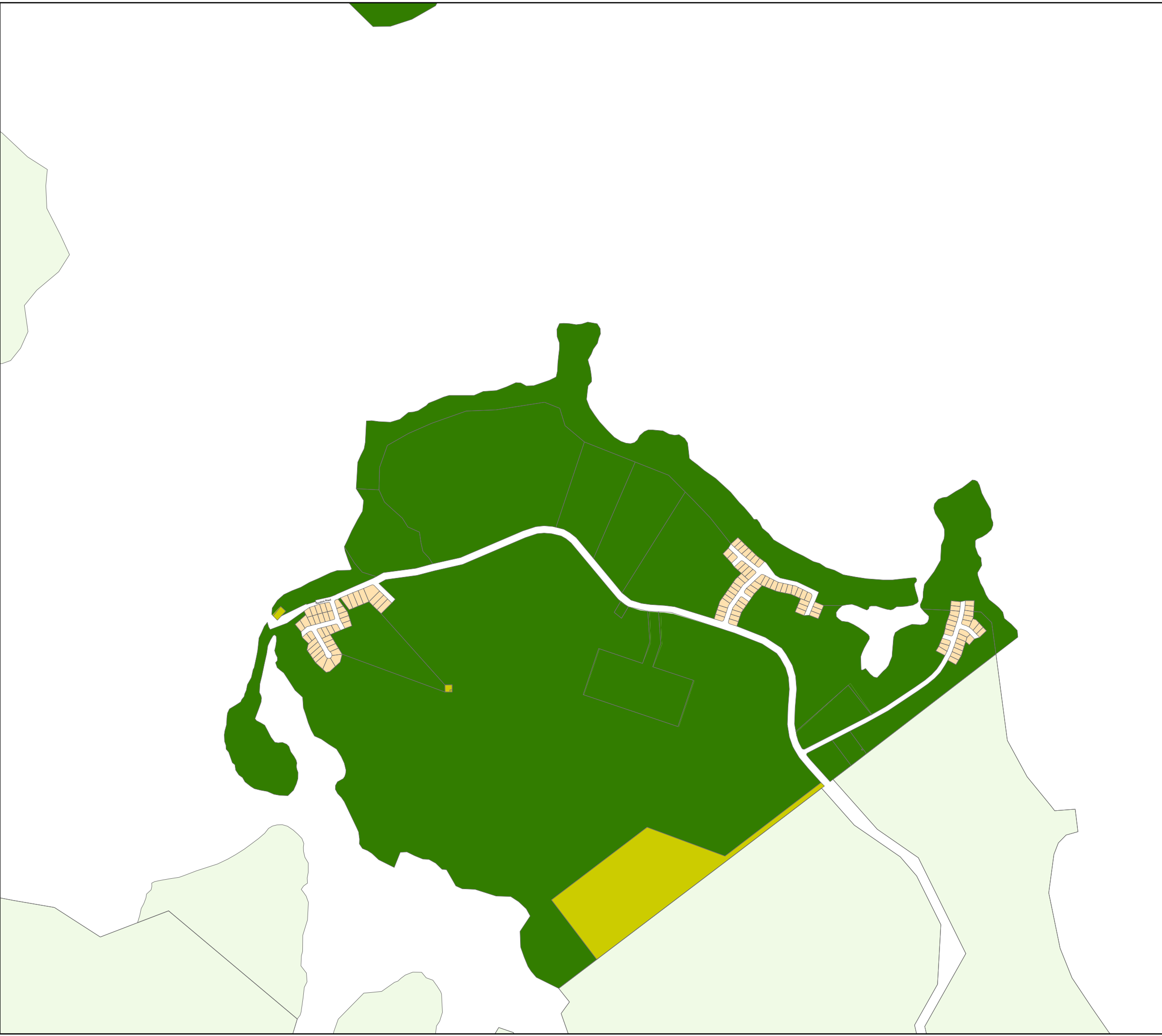
Copyright protects this publication. Reproduction by whatever means is prohibited without prior written permission of the Chief Executive Officer, Livingstone Shire Council. Livingstone Shire Council will not be held liable under any circumstances in connection with or arising out of the use of this data nor does it warrant that the data is error free. Any queries should be directed to the Customer Service Centre, Livingstone Shire Council or telephone 1300 790 919. The Digital Cadastral Data Base is current as at September 2019. Copyright The State Government of Queensland 2019. All other data copyright Livingstone Shire Council 2019.



**Zone Map**  
**ZM-51-1**  
**Locality of Stange**

Version TBD

LIVINGSTONE PLANNING SCHEME 2018



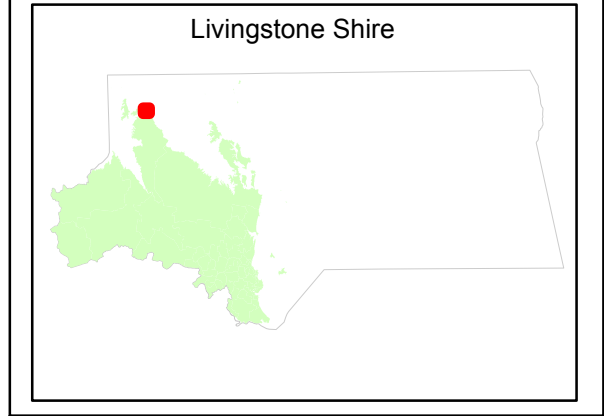
- Legend**
- Centre category zones**
- Neighbourhood centre
  - Local centre
  - District centre
  - Major centre
- Environmental category zones**
- Environmental management and conservation
- Industry category zones**
- Low impact industry
  - Medium impact industry
- Other category zones**
- Community facilities
  - Emerging community
  - Limited development
  - Rural
  - Rural residential
  - Special purpose
  - Specialised centre
  - Township
- Recreation category zones**
- Open space
  - Sport and recreation
- Residential category zones**
- Low density residential
  - Low-medium density residential
  - Medium density residential
- Tourism category zones**
- Major tourism
- Zone precinct**
- Zone precinct boundary
- Local plan**
- Local plan boundary
- Locality**
- Locality boundary
- Cadastrate**
- Cadastrate

Scale @ A3 1:15,000

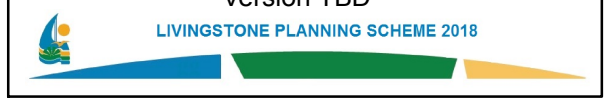
0 0.1 0.2 0.3 0.4 0.5 0.6 0.7 Km

N

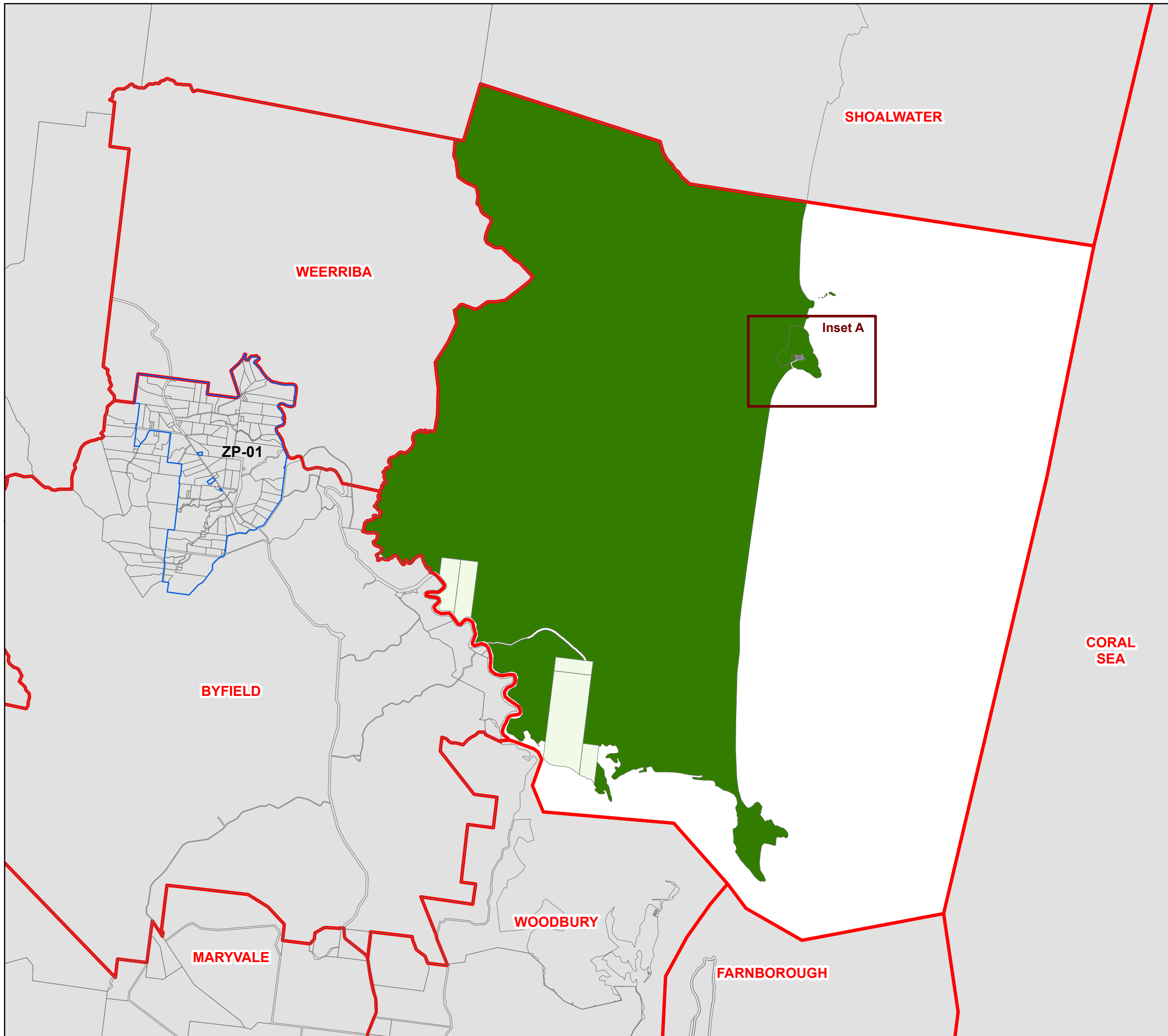
Copyright protects this publication. Reproduction by whatever means is prohibited without prior written permission of the Chief Executive Officer, Livingstone Shire Council. Livingstone Shire Council will not be held liable under any circumstances in connection with or arising out of the use of this data nor does it warrant that the data is error free. Any queries should be directed to the Customer Service Centre, Livingstone Shire Council or telephone 1300 790 919. The Digital Cadastral Data Base is current as at September 2019. Copyright The State Government of Queensland 2019. All other data copyright Livingstone Shire Council 2019.



**Zone Map**  
**ZM-51-2**  
**Locality of Stange**  
**Inset A**  
 Version TBD



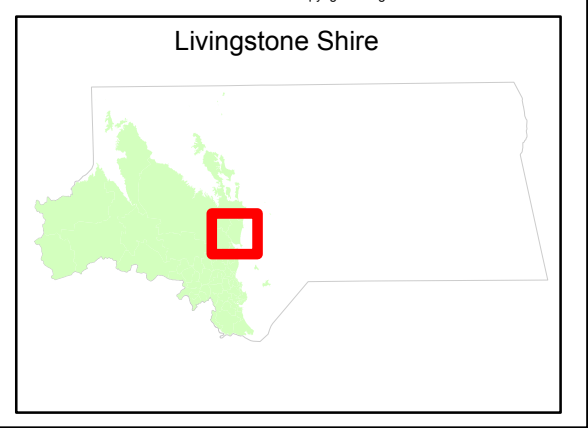




- Legend**
- Centre category zones**
- Neighbourhood centre
  - Local centre
  - District centre
  - Major centre
- Environmental category zones**
- Environmental management and conservation
- Industry category zones**
- Low impact industry
  - Medium impact industry
- Other category zones**
- Community facilities
  - Emerging community
  - Limited development
  - Rural
  - Rural residential
  - Special purpose
  - Specialised centre
  - Township
- Recreation category zones**
- Open space
  - Sport and recreation
- Residential category zones**
- Low density residential
  - Low-medium density residential
  - Medium density residential
- Tourism category zones**
- Major tourism
- Zone precinct**
- Zone precinct boundary
- Local plan**
- Local plan boundary
- Locality**
- Locality boundary
- Cadastre**
- Cadastre

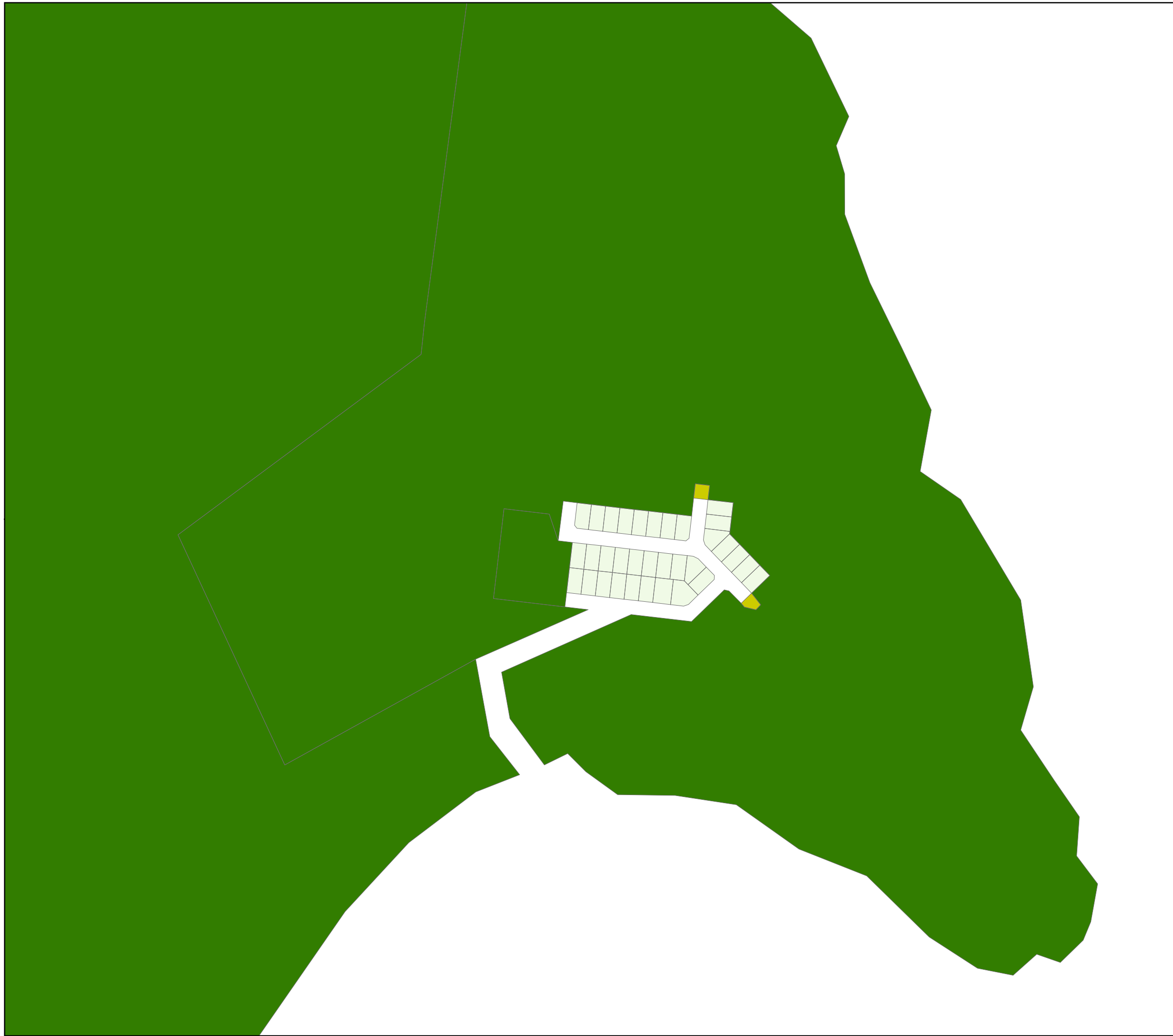
Scale @ A3 1:100,000

Copyright protects this publication. Reproduction by whatever means is prohibited without prior written permission of the Chief Executive Officer, Livingstone Shire Council. Livingstone Shire Council will not be held liable under any circumstances in connection with or arising out of the use of this data nor does it warrant that the data is error free. Any queries should be directed to the Customer Service Centre, Livingstone Shire Council or telephone 1300 790 919. The Digital Cadastral Data Base is current as at September 2019. Copyright The State Government of Queensland 2019. All other data copyright Livingstone Shire Council 2019.

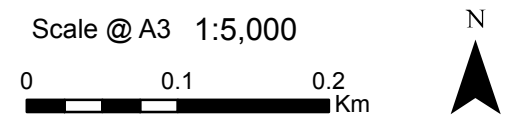


**Zone Map**  
**ZM-52-1**  
**Locality of Stockyard**

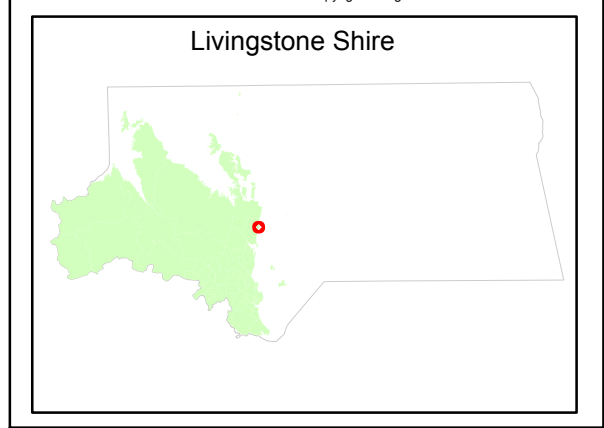
Version TBD



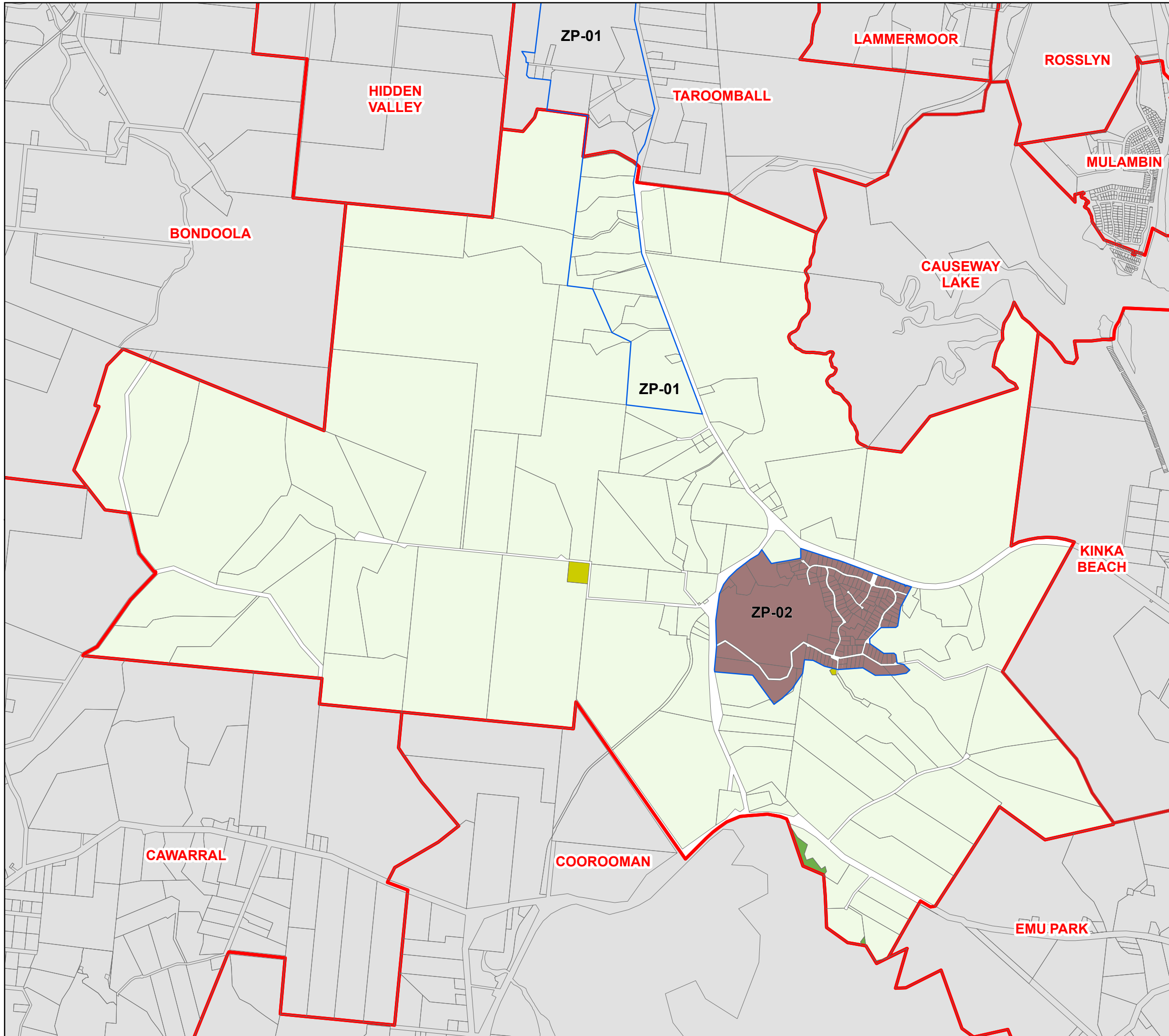
- Legend**
- Centre category zones**
- Neighbourhood centre
  - Local centre
  - District centre
  - Major centre
- Environmental category zones**
- Environmental management and conservation
- Industry category zones**
- Low impact industry
  - Medium impact industry
- Other category zones**
- Community facilities
  - Emerging community
  - Limited development
  - Rural
  - Rural residential
  - Special purpose
  - Specialised centre
  - Township
- Recreation category zones**
- Open space
  - Sport and recreation
- Residential category zones**
- Low density residential
  - Low-medium density residential
  - Medium density residential
- Tourism category zones**
- Major tourism
- Zone precinct**
- Zone precinct boundary
- Local plan**
- Local plan boundary
- Locality**
- Locality boundary
- Cadastrate**
- Cadastrate



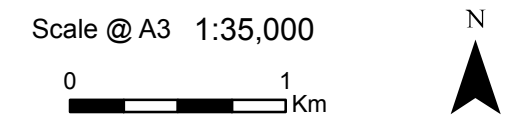
Copyright protects this publication. Reproduction by whatever means is prohibited without prior written permission of the Chief Executive Officer, Livingstone Shire Council. Livingstone Shire Council will not be held liable under any circumstances in connection with or arising out of the use of this data nor does it warrant that the data is error free. Any queries should be directed to the Customer Service Centre, Livingstone Shire Council or telephone 1300 790 919. The Digital Cadastral Data Base is current as at September 2019. Copyright The State Government of Queensland 2019. All other data copyright Livingstone Shire Council 2019.



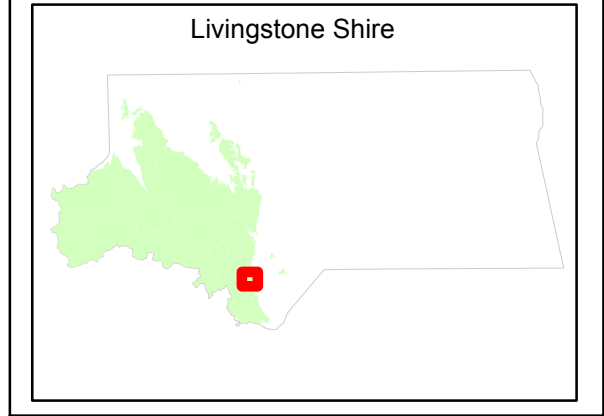
**Zone Map**  
**ZM-52-2**  
**Locality of Stockyard**  
**Inset A**  
 Version TBD



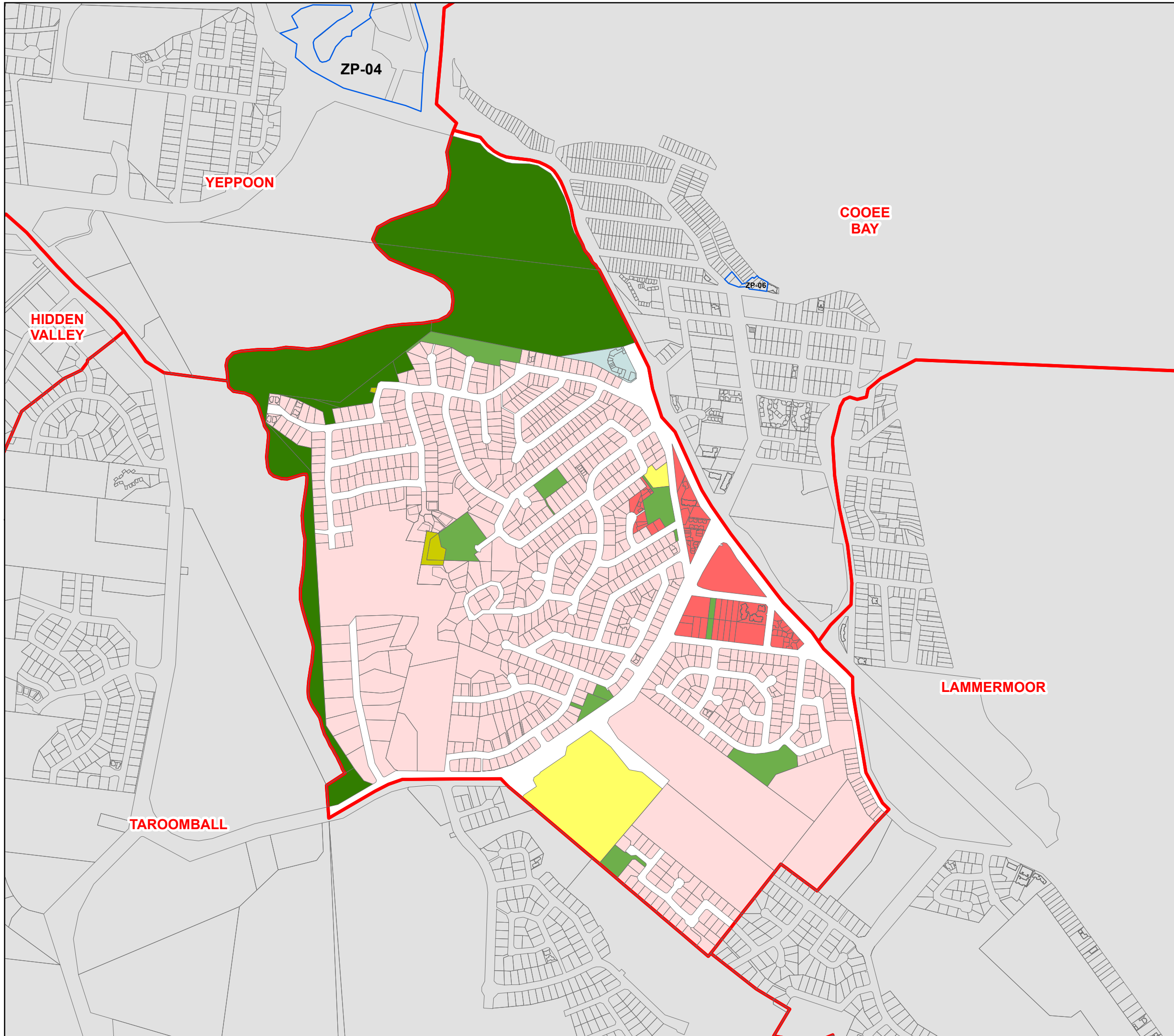
- Legend**
- Centre category zones**
    - Neighbourhood centre
    - Local centre
    - District centre
    - Major centre
  - Environmental category zones**
    - Environmental management and conservation
  - Industry category zones**
    - Low impact industry
    - Medium impact industry
  - Other category zones**
    - Community facilities
    - Emerging community
    - Limited development
    - Rural
    - Rural residential
    - Special purpose
    - Specialised centre
    - Township
  - Recreation category zones**
    - Open space
    - Sport and recreation
  - Residential category zones**
    - Low density residential
    - Low-medium density residential
    - Medium density residential
  - Tourism category zones**
    - Major tourism
  - Zone precinct**
    - Zone precinct boundary
  - Local plan**
    - Local plan boundary
  - Locality**
    - Locality boundary
  - Cadastre**
    - Cadastre



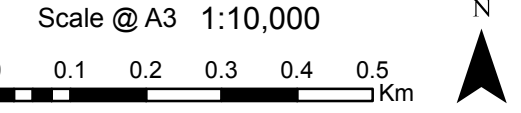
Copyright protects this publication. Reproduction by whatever means is prohibited without prior written permission of the Chief Executive Officer, Livingstone Shire Council. Livingstone Shire Council will not be held liable under any circumstances in connection with or arising out of the use of this data nor does it warrant that the data is error free. Any queries should be directed to the Customer Service Centre, Livingstone Shire Council or telephone 1300 790 919. The Digital Cadastral Data Base is current as at September 2019. Copyright The State Government of Queensland 2019. All other data copyright Livingstone Shire Council 2019.



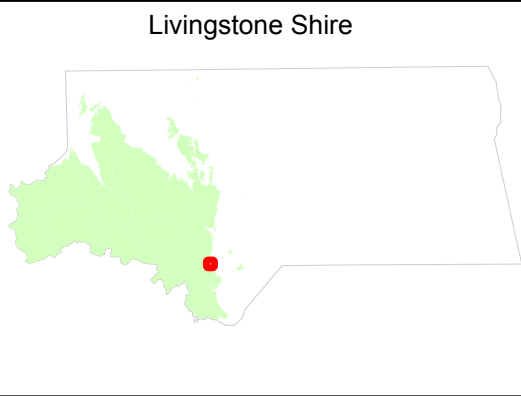
**Zone Map  
ZM-53  
Locality of Tanby**



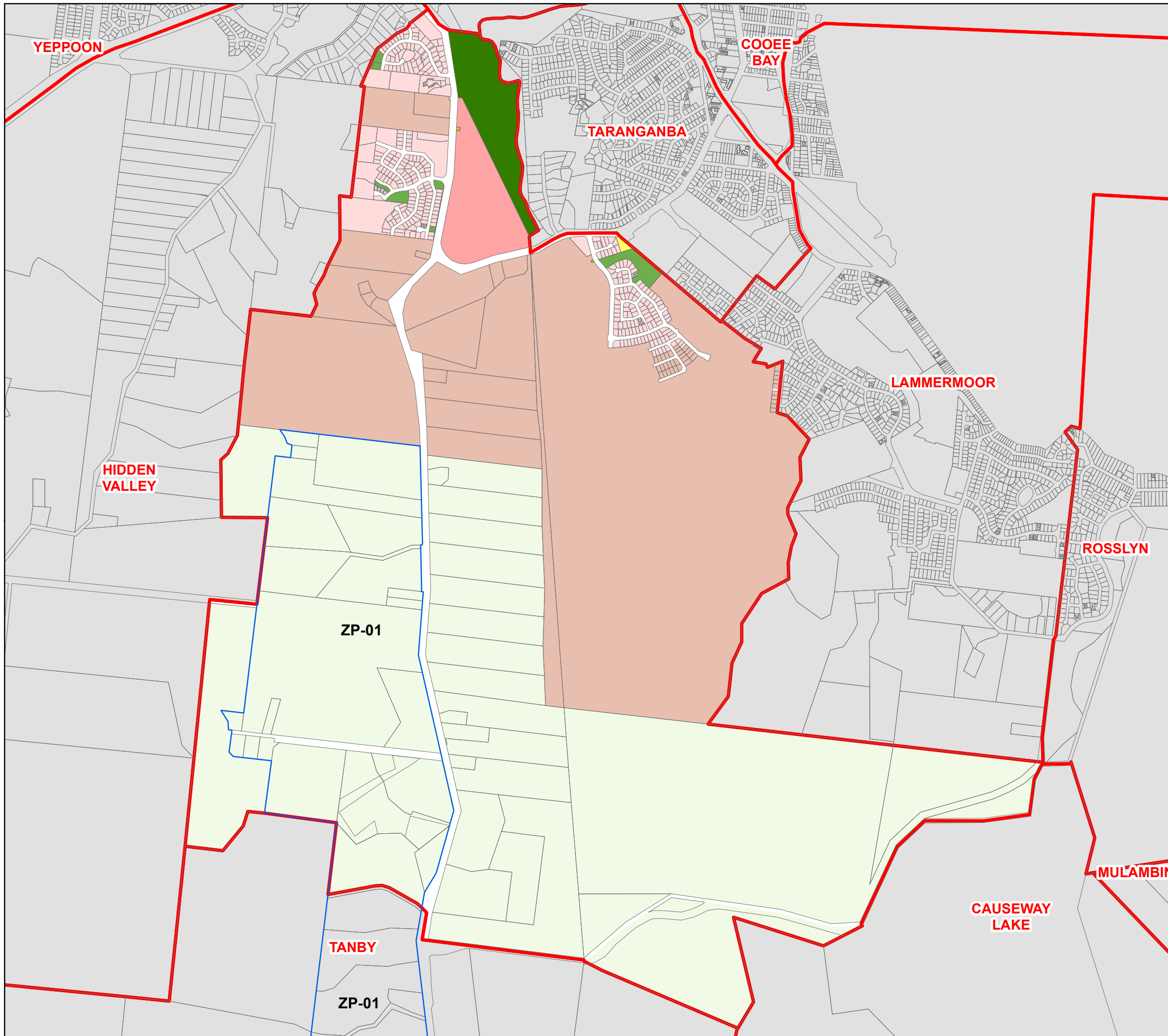
- Legend**
- Centre category zones**
- Neighbourhood centre
  - Local centre
  - District centre
  - Major centre
- Environmental category zones**
- Environmental management and conservation
- Industry category zones**
- Low impact industry
  - Medium impact industry
- Other category zones**
- Community facilities
  - Emerging community
  - Limited development
  - Rural
  - Rural residential
  - Special purpose
  - Specialised centre
  - Township
- Recreation category zones**
- Open space
  - Sport and recreation
- Residential category zones**
- Low density residential
  - Low-medium density residential
  - Medium density residential
- Tourism category zones**
- Major tourism
- Zone precinct**
- Zone precinct boundary
- Local plan**
- Local plan boundary
- Locality**
- Locality boundary
- Cadastral**
- Cadastral



Copyright protects this publication. Reproduction by whatever means is prohibited without prior written permission of the Chief Executive Officer, Livingstone Shire Council. Livingstone Shire Council will not be held liable under any circumstances in connection with or arising out of the use of this data nor does it warrant that the data is error free. Any queries should be directed to the Customer Service Centre, Livingstone Shire Council or telephone 1300 790 919. The Digital Cadastral Data Base is current as at September 2019. Copyright The State Government of Queensland 2019. All other data copyright Livingstone Shire Council 2019.



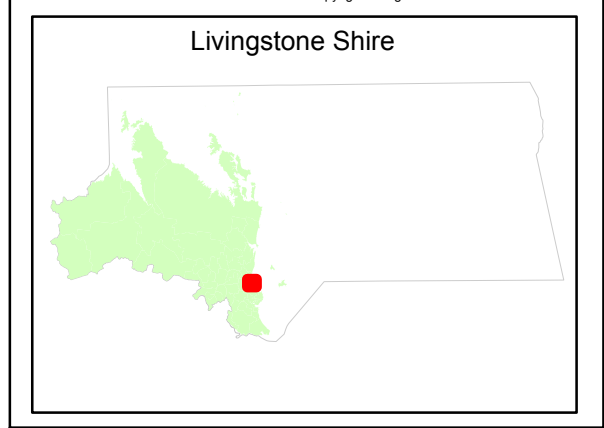
**Zone Map  
ZM-54  
Locality of Taranganba**



- Legend**
- Centre category zones**
    - Neighbourhood centre
    - Local centre
    - District centre
    - Major centre
  - Environmental category zones**
    - Environmental management and conservation
  - Industry category zones**
    - Low impact industry
    - Medium impact industry
  - Other category zones**
    - Community facilities
    - Emerging community
    - Limited development
    - Rural
    - Rural residential
    - Special purpose
    - Specialised centre
    - Township
  - Recreation category zones**
    - Open space
    - Sport and recreation
  - Residential category zones**
    - Low density residential
    - Low-medium density residential
    - Medium density residential
  - Tourism category zones**
    - Major tourism
  - Zone precinct**
    - Zone precinct boundary
  - Local plan**
    - Local plan boundary
  - Locality**
    - Locality boundary
  - Cadastral**
    - Cadastral

Scale @ A3 1:20,000

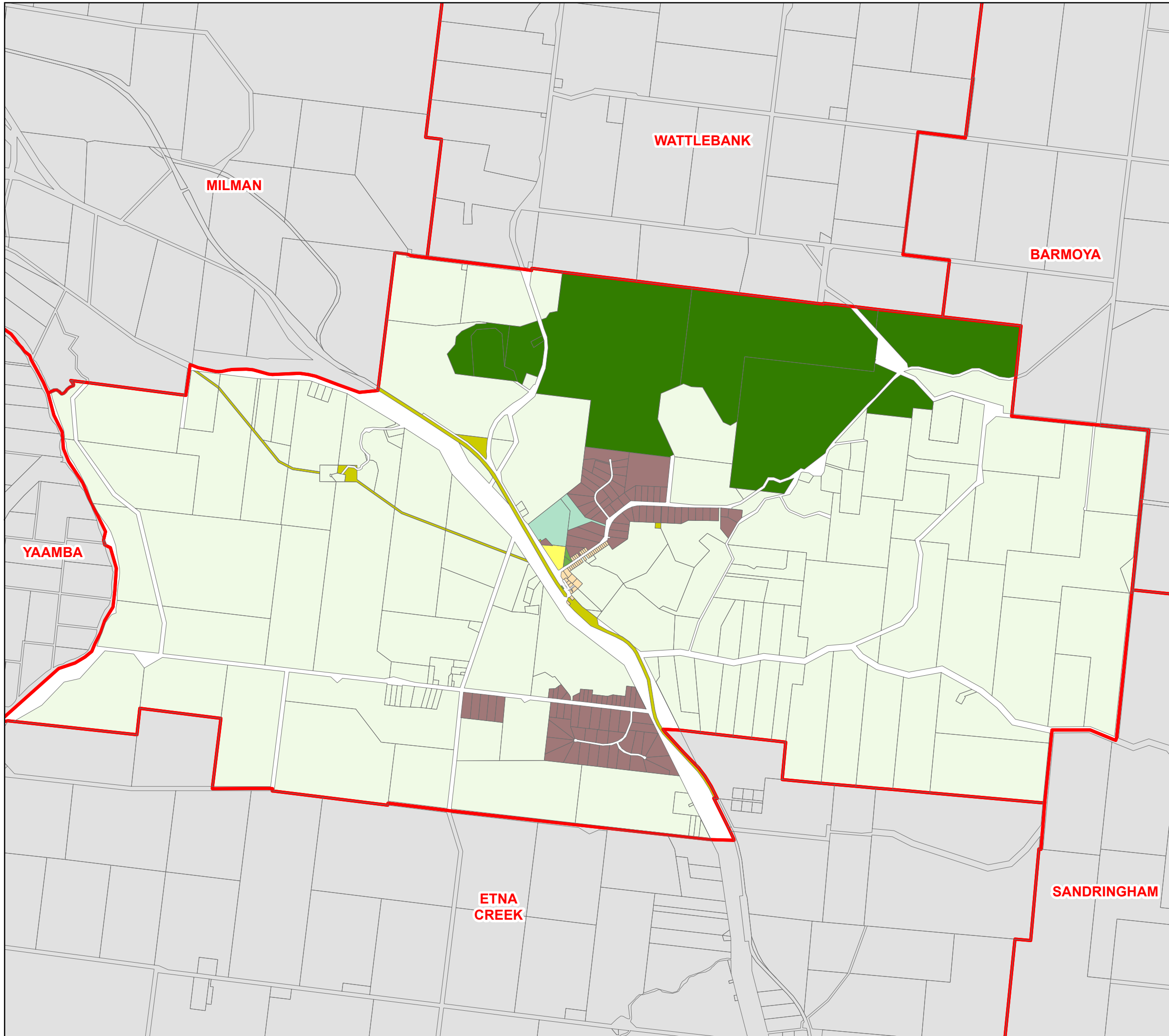
Copyright protects this publication. Reproduction by whatever means is prohibited without prior written permission of the Chief Executive Officer, Livingstone Shire Council. Livingstone Shire Council will not be held liable under any circumstances in connection with or arising out of the use of this data nor does it warrant that the data is error free. Any queries should be directed to the Customer Service Centre, Livingstone Shire Council or telephone 1300 790 919. The Digital Cadastral Data Base is current as at September 2019. Copyright The State Government of Queensland 2019. All other data copyright Livingstone Shire Council 2019.



**Zone Map  
ZM-55  
Locality of Taroomball**

Version TBD

LIVINGSTONE PLANNING SCHEME 2018



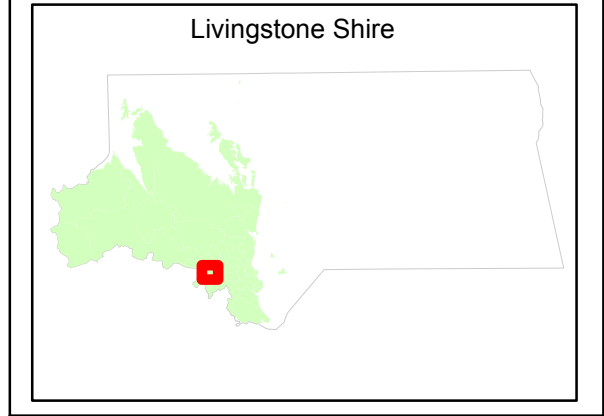
- Legend**
- Centre category zones**
- Neighbourhood centre
  - Local centre
  - District centre
  - Major centre
- Environmental category zones**
- Environmental management and conservation
- Industry category zones**
- Low impact industry
  - Medium impact industry
- Other category zones**
- Community facilities
  - Emerging community
  - Limited development
  - Rural
  - Rural residential
  - Special purpose
  - Specialised centre
  - Township
- Recreation category zones**
- Open space
  - Sport and recreation
- Residential category zones**
- Low density residential
  - Low-medium density residential
  - Medium density residential
- Tourism category zones**
- Major tourism
- Zone precinct**
- Zone precinct boundary
- Local plan**
- Local plan boundary
- Locality**
- Locality boundary
- Cadastral**
- Cadastral

Scale @ A3 1:35,000

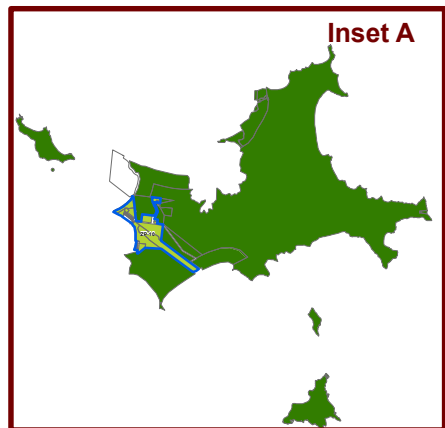
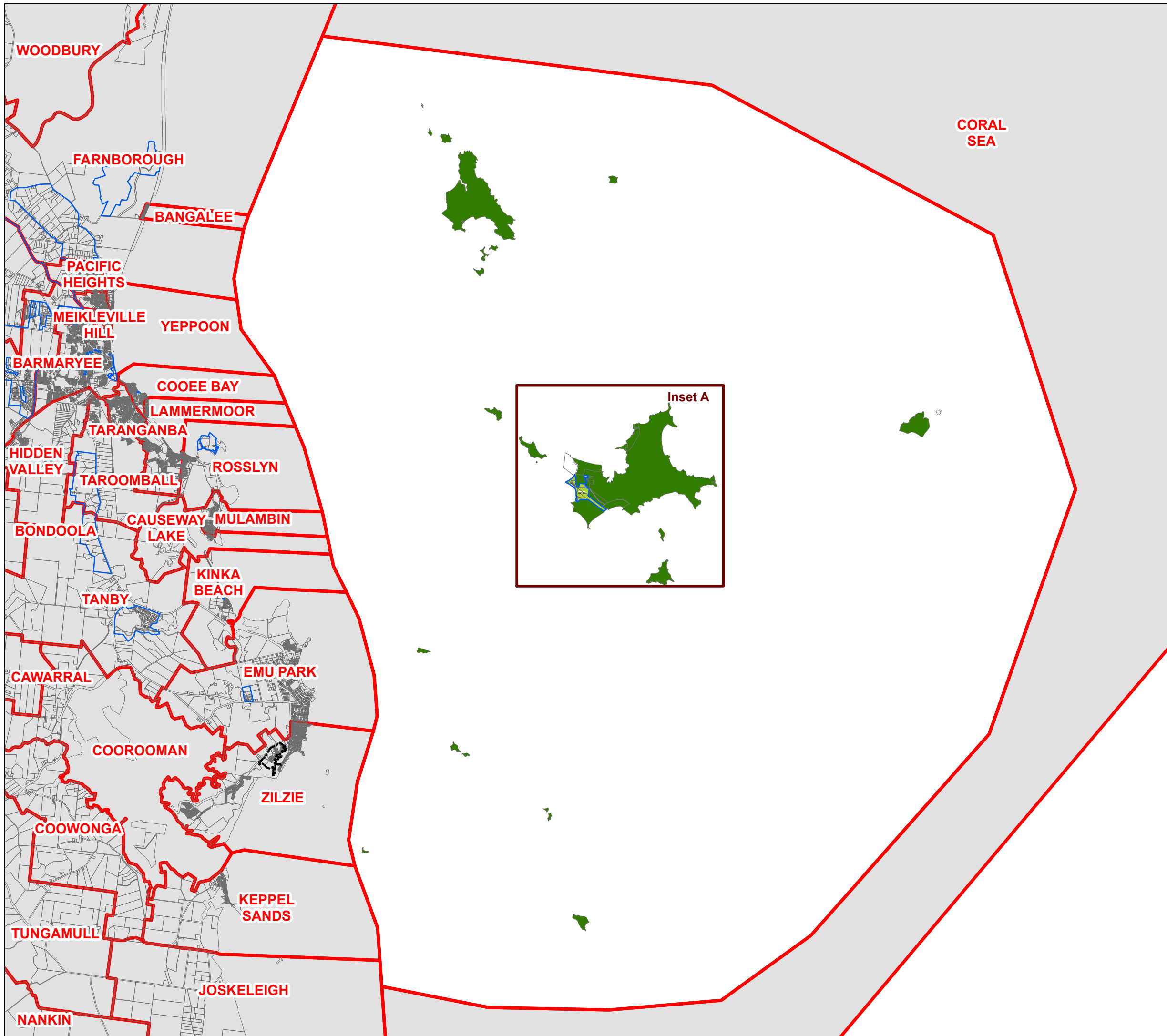
0 1 Km

N

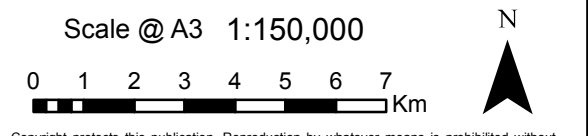
Copyright protects this publication. Reproduction by whatever means is prohibited without prior written permission of the Chief Executive Officer, Livingstone Shire Council. Livingstone Shire Council will not be held liable under any circumstances in connection with or arising out of the use of this data nor does it warrant that the data is error free. Any queries should be directed to the Customer Service Centre, Livingstone Shire Council or telephone 1300 790 919. The Digital Cadastral Data Base is current as at September 2019. Copyright The State Government of Queensland 2019. All other data copyright Livingstone Shire Council 2019.



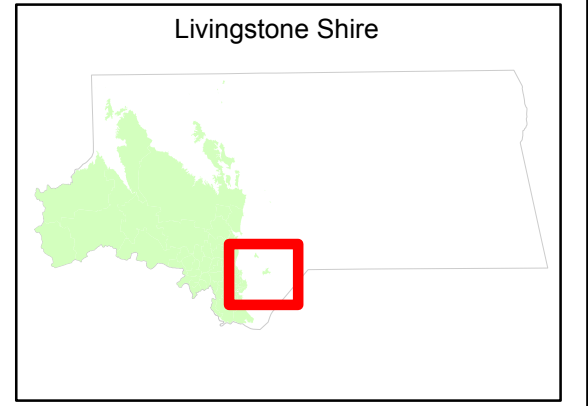
**Zone Map  
ZM-56  
Locality of The Caves**



- Legend**
- Centre category zones**
- Neighbourhood centre
  - Local centre
  - District centre
  - Major centre
- Environmental category zones**
- Environmental management and conservation
- Industry category zones**
- Low impact industry
  - Medium impact industry
- Other category zones**
- Community facilities
  - Emerging community
  - Limited development
  - Rural
  - Rural residential
  - Special purpose
  - Specialised centre
  - Township
- Recreation category zones**
- Open space
  - Sport and recreation
- Residential category zones**
- Low density residential
  - Low-medium density residential
  - Medium density residential
- Tourism category zones**
- Major tourism
- Zone precinct**
- Zone precinct boundary
- Local plan**
- Local plan boundary
- Locality**
- Locality boundary
- Cadastral**
- Cadastral



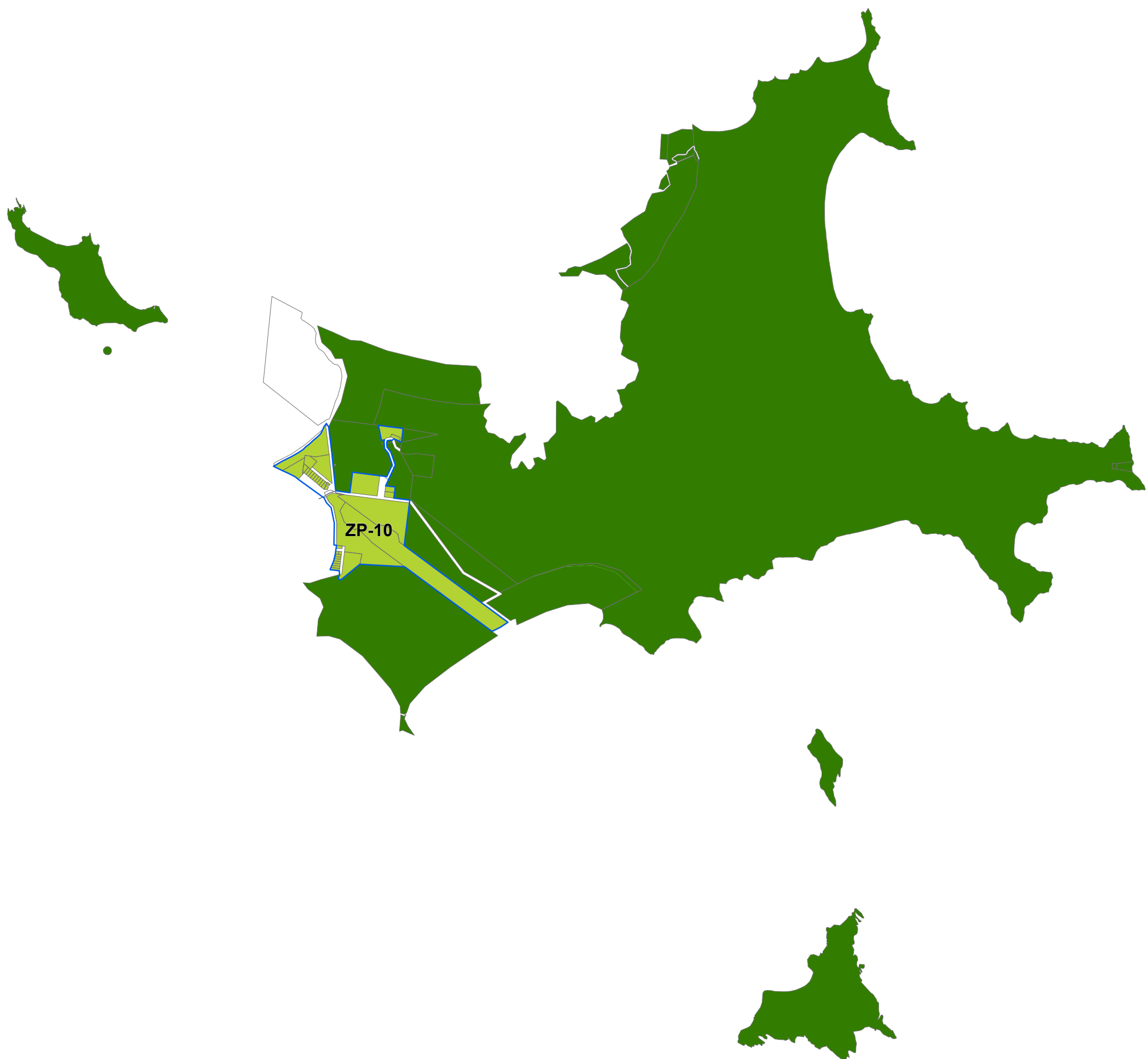
Copyright protects this publication. Reproduction by whatever means is prohibited without prior written permission of the Chief Executive Officer, Livingstone Shire Council. Livingstone Shire Council will not be held liable under any circumstances in connection with or arising out of the use of this data nor does it warrant that the data is error free. Any queries should be directed to the Customer Service Centre, Livingstone Shire Council or telephone 1300 790 919. The Digital Cadastral Data Base is current as at September 2019. Copyright The State Government of Queensland 2019. All other data copyright Livingstone Shire Council 2019.



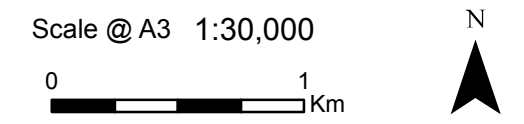
**Zone Map**  
**ZM-57-1**  
**Locality of The Keppels**

Version TBD

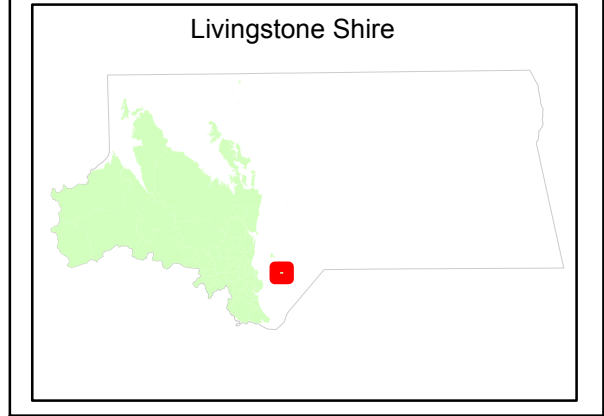
LIVINGSTONE PLANNING SCHEME 2018



- Legend**
- Centre category zones**
- Neighbourhood centre
  - Local centre
  - District centre
  - Major centre
- Environmental category zones**
- Environmental management and conservation
- Industry category zones**
- Low impact industry
  - Medium impact industry
- Other category zones**
- Community facilities
  - Emerging community
  - Limited development
  - Rural
  - Rural residential
  - Special purpose
  - Specialised centre
  - Township
- Recreation category zones**
- Open space
  - Sport and recreation
- Residential category zones**
- Low density residential
  - Low-medium density residential
  - Medium density residential
- Tourism category zones**
- Major tourism
- Zone precinct**
- Zone precinct boundary
- Local plan**
- Local plan boundary
- Locality**
- Locality boundary
- Cadastrate**
- Cadastrate



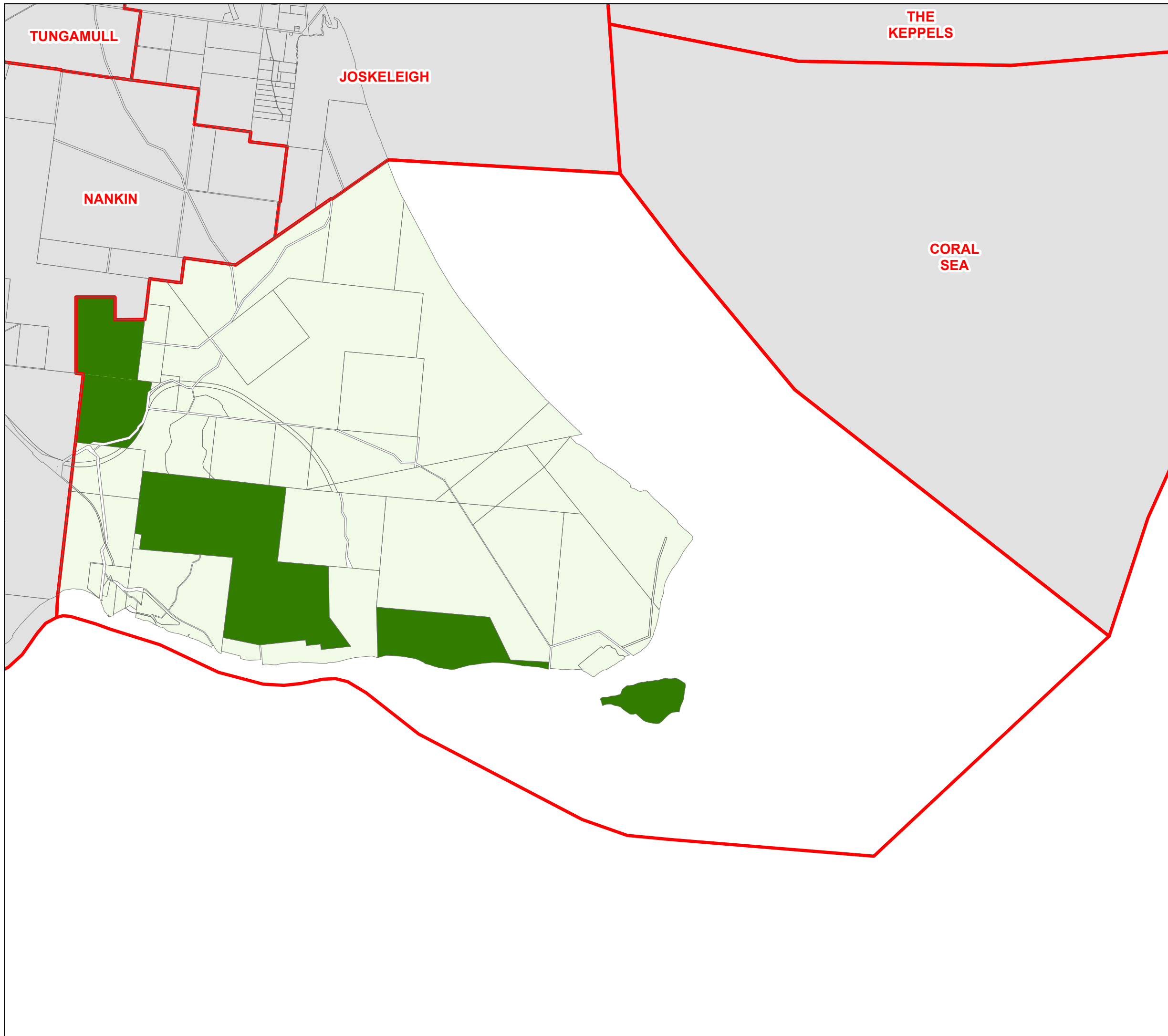
Copyright protects this publication. Reproduction by whatever means is prohibited without prior written permission of the Chief Executive Officer, Livingstone Shire Council. Livingstone Shire Council will not be held liable under any circumstances in connection with or arising out of the use of this data nor does it warrant that the data is error free. Any queries should be directed to the Customer Service Centre, Livingstone Shire Council or telephone 1300 790 919. The Digital Cadastral Data Base is current as at September 2019. Copyright The State Government of Queensland 2019. All other data copyright Livingstone Shire Council 2019.



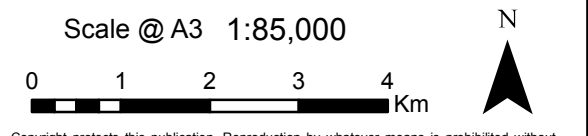
**Zone Map**  
**ZM-57-2**  
**Locality of The Keppels**  
**Inset A**  
 Version TBD



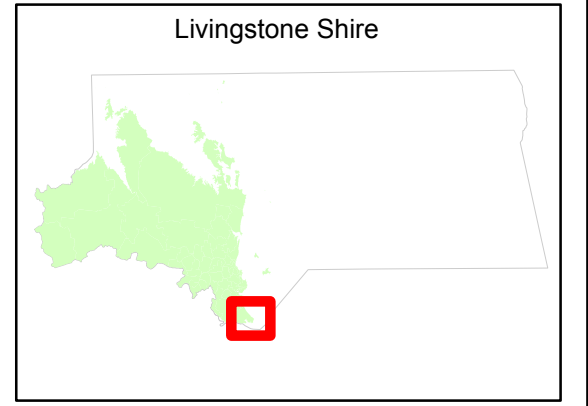




- Legend**
- Centre category zones**
- Neighbourhood centre
  - Local centre
  - District centre
  - Major centre
- Environmental category zones**
- Environmental management and conservation
- Industry category zones**
- Low impact industry
  - Medium impact industry
- Other category zones**
- Community facilities
  - Emerging community
  - Limited development
  - Rural
  - Rural residential
  - Special purpose
  - Specialised centre
  - Township
- Recreation category zones**
- Open space
  - Sport and recreation
- Residential category zones**
- Low density residential
  - Low-medium density residential
  - Medium density residential
- Tourism category zones**
- Major tourism
- Zone precinct**
- Zone precinct boundary
- Local plan**
- Local plan boundary
- Locality**
- Locality boundary
- Cadastre**
- Cadastre

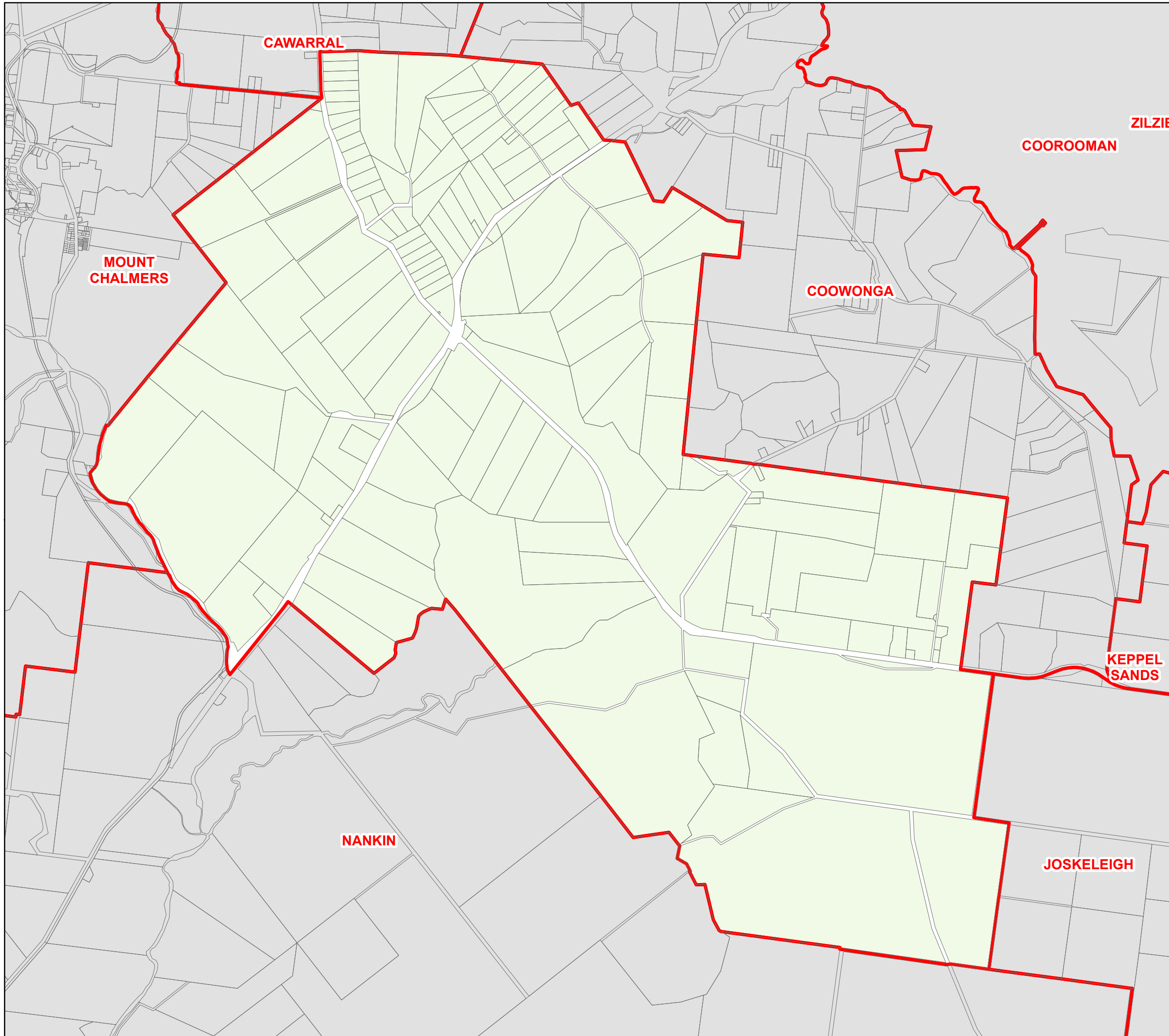


Copyright protects this publication. Reproduction by whatever means is prohibited without prior written permission of the Chief Executive Officer, Livingstone Shire Council. Livingstone Shire Council will not be held liable under any circumstances in connection with or arising out of the use of this data nor does it warrant that the data is error free. Any queries should be directed to the Customer Service Centre, Livingstone Shire Council or telephone 1300 790 919. The Digital Cadastral Data Base is current as at September 2019. Copyright The State Government of Queensland 2019. All other data copyright Livingstone Shire Council 2019.

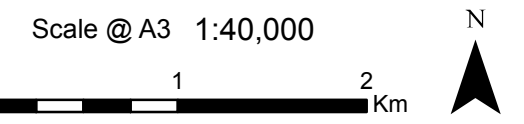


**Zone Map**  
**ZM-58**  
**Locality of Thompson Point**

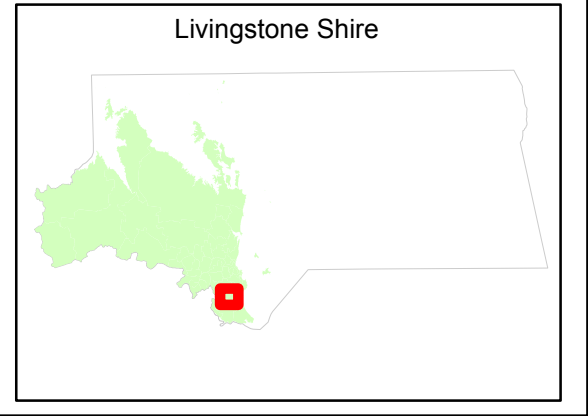
Version TBD



- Legend**
- Centre category zones**
- Neighbourhood centre
  - Local centre
  - District centre
  - Major centre
- Environmental category zones**
- Environmental management and conservation
- Industry category zones**
- Low impact industry
  - Medium impact industry
- Other category zones**
- Community facilities
  - Emerging community
  - Limited development
  - Rural
  - Rural residential
  - Special purpose
  - Specialised centre
  - Township
- Recreation category zones**
- Open space
  - Sport and recreation
- Residential category zones**
- Low density residential
  - Low-medium density residential
  - Medium density residential
- Tourism category zones**
- Major tourism
- Zone precinct**
- Zone precinct boundary
- Local plan**
- Local plan boundary
- Locality**
- Locality boundary
- Cadastral**
- Cadastral



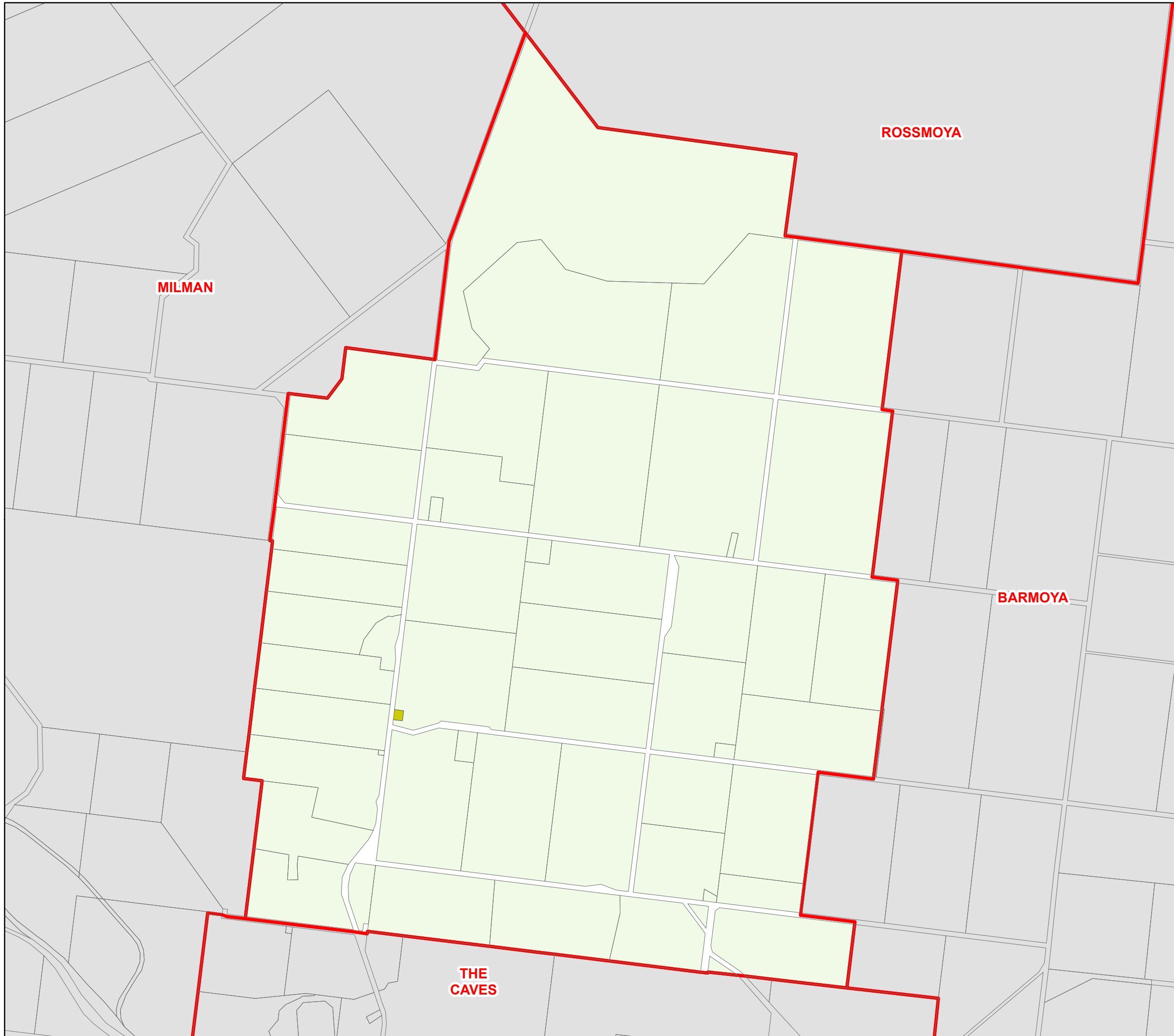
Copyright protects this publication. Reproduction by whatever means is prohibited without prior written permission of the Chief Executive Officer, Livingstone Shire Council. Livingstone Shire Council will not be held liable under any circumstances in connection with or arising out of the use of this data nor does it warrant that the data is error free. Any queries should be directed to the Customer Service Centre, Livingstone Shire Council or telephone 1300 790 919. The Digital Cadastral Data Base is current as at September 2019. Copyright The State Government of Queensland 2019. All other data copyright Livingstone Shire Council 2019.



**Zone Map  
ZM-59  
Locality of Tungamull**

Version TBD

LIVINGSTONE PLANNING SCHEME 2018

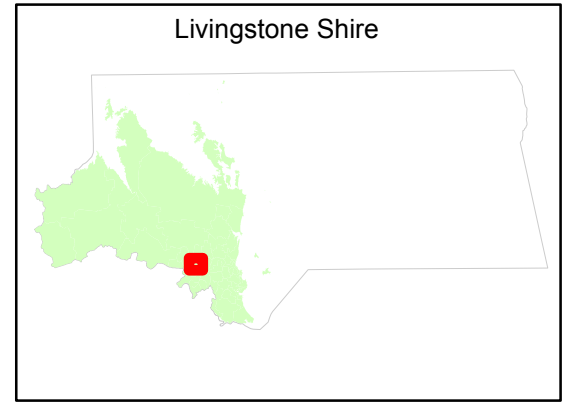


- Legend**
- Centre category zones**
- Neighbourhood centre
  - Local centre
  - District centre
  - Major centre
- Environmental category zones**
- Environmental management and conservation
- Industry category zones**
- Low impact industry
  - Medium impact industry
- Other category zones**
- Community facilities
  - Emerging community
  - Limited development
  - Rural
  - Rural residential
  - Special purpose
  - Specialised centre
  - Township
- Recreation category zones**
- Open space
  - Sport and recreation
- Residential category zones**
- Low density residential
  - Low-medium density residential
  - Medium density residential
- Tourism category zones**
- Major tourism
- Zone precinct**
- Zone precinct boundary
- Local plan**
- Local plan boundary
- Locality**
- Locality boundary
- Cadastrate**
- Cadastrate

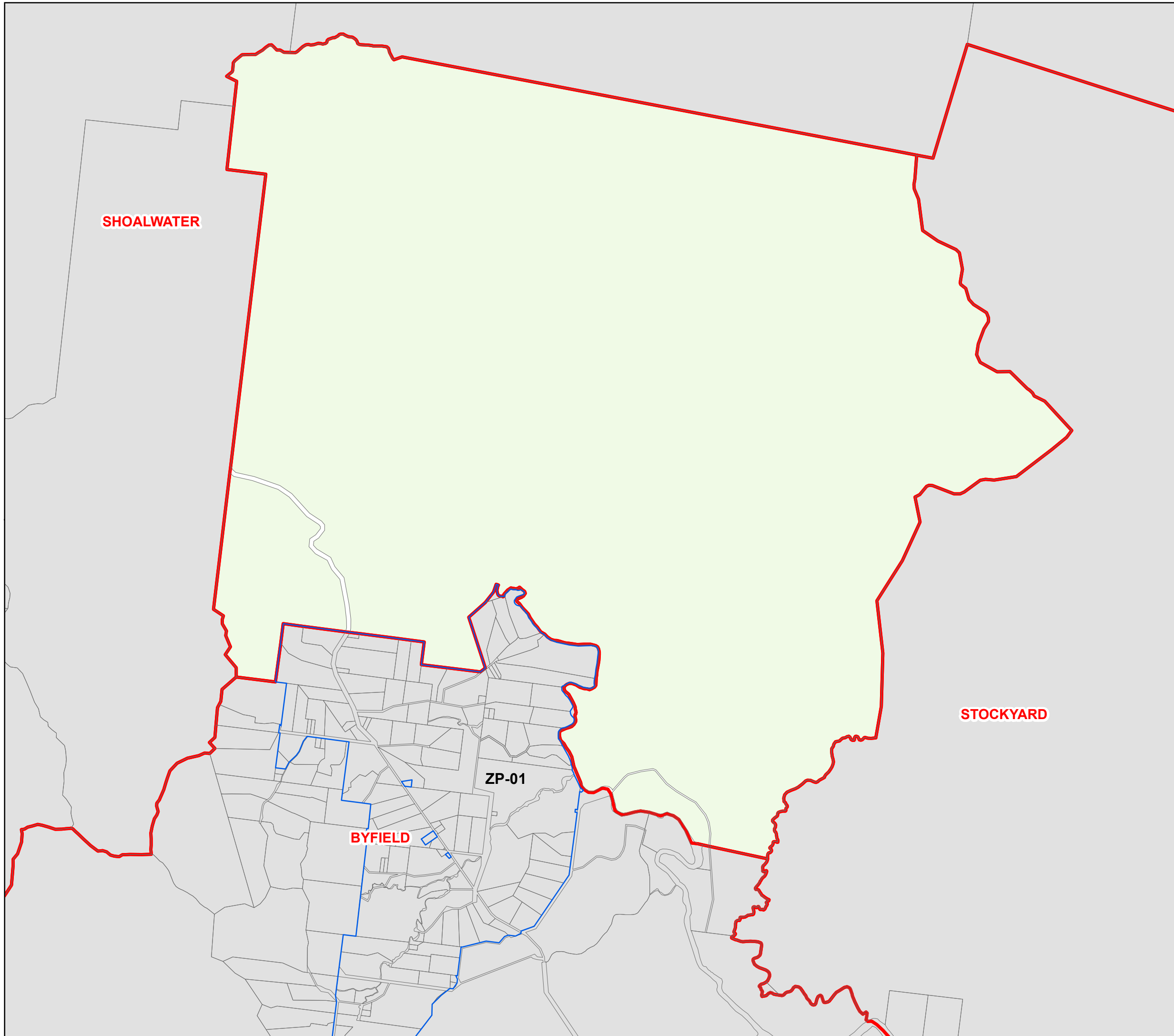
Scale @ A3 1:30,000



Copyright protects this publication. Reproduction by whatever means is prohibited without prior written permission of the Chief Executive Officer, Livingstone Shire Council. Livingstone Shire Council will not be held liable under any circumstances in connection with or arising out of the use of this data nor does it warrant that the data is error free. Any queries should be directed to the Customer Service Centre, Livingstone Shire Council or telephone 1300 790 919. The Digital Cadastral Data Base is current as at September 2019. Copyright The State Government of Queensland 2019. All other data copyright Livingstone Shire Council 2019.




**Zone Map  
ZM-60  
Locality of Wattlebank**

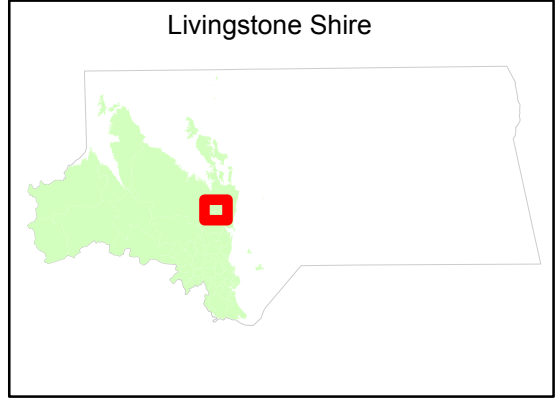


- Legend**
- Centre category zones**
- Neighbourhood centre
  - Local centre
  - District centre
  - Major centre
- Environmental category zones**
- Environmental management and conservation
- Industry category zones**
- Low impact industry
  - Medium impact industry
- Other category zones**
- Community facilities
  - Emerging community
  - Limited development
  - Rural
  - Rural residential
  - Special purpose
  - Specialised centre
  - Township
- Recreation category zones**
- Open space
  - Sport and recreation
- Residential category zones**
- Low density residential
  - Low-medium density residential
  - Medium density residential
- Tourism category zones**
- Major tourism
- Zone precinct**
- Zone precinct boundary
- Local plan**
- Local plan boundary
- Locality**
- Locality boundary
- Cadastrate**
- Cadastrate

Scale @ A3 1:50,000

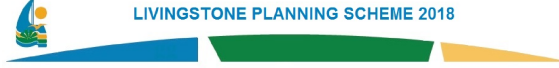


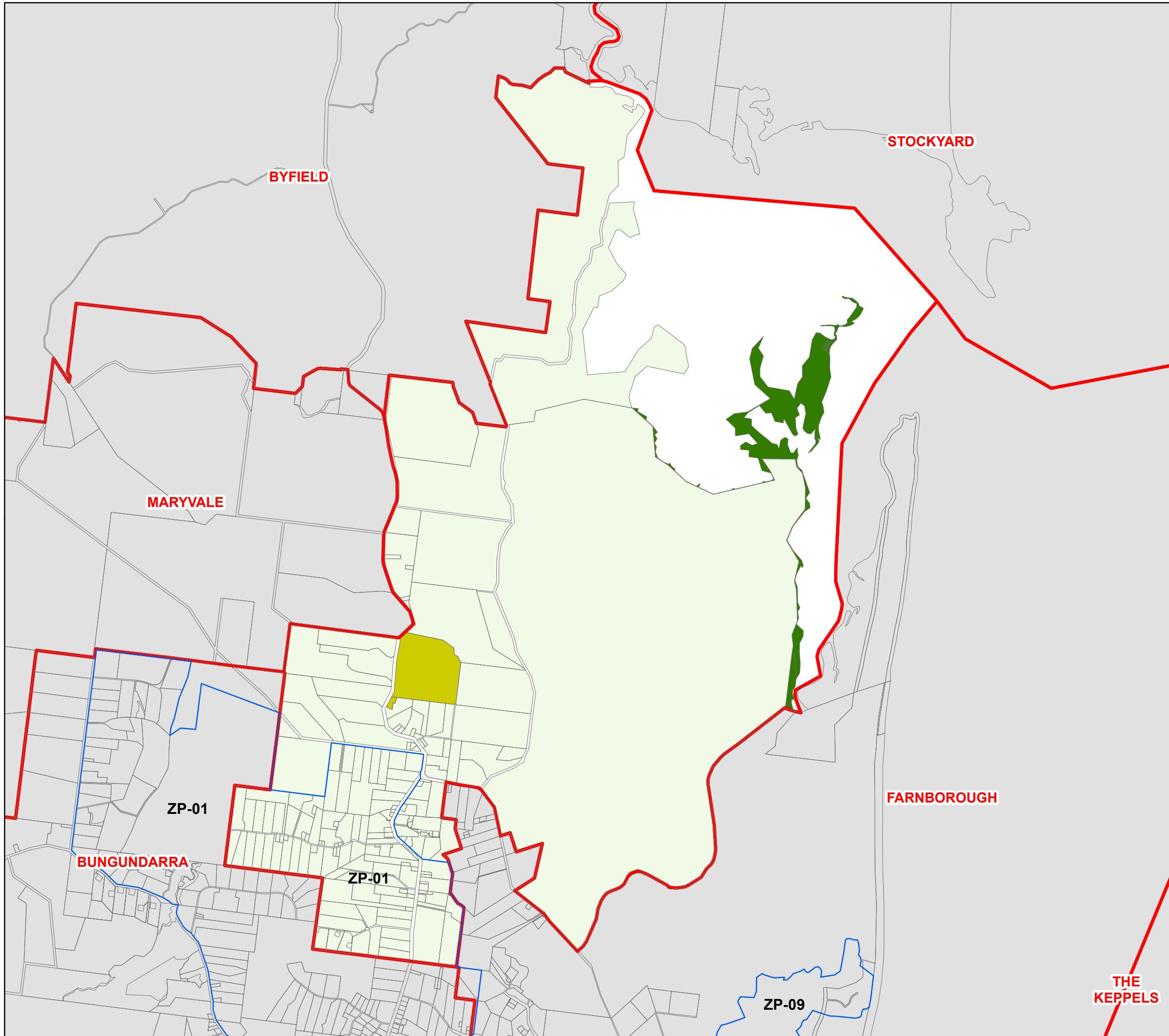
Copyright protects this publication. Reproduction by whatever means is prohibited without prior written permission of the Chief Executive Officer, Livingstone Shire Council. Livingstone Shire Council will not be held liable under any circumstances in connection with or arising out of the use of this data nor does it warrant that the data is error free. Any queries should be directed to the Customer Service Centre, Livingstone Shire Council or telephone 1300 790 919. The Digital Cadastral Data Base is current as at September 2019. Copyright The State Government of Queensland 2019. All other data copyright Livingstone Shire Council 2019.



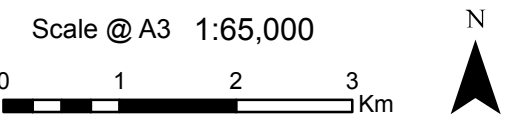
**Zone Map  
ZM-61  
Locality of Weerriba**

Version TBD

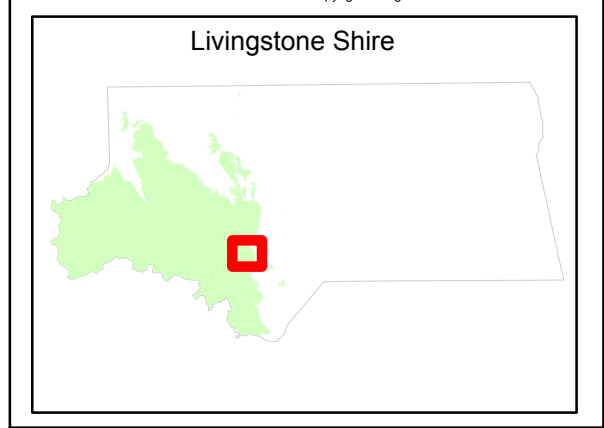




- Legend**
- Centre category zones**
- Neighbourhood centre
  - Local centre
  - District centre
  - Major centre
- Environmental category zones**
- Environmental management and conservation
- Industry category zones**
- Low impact industry
  - Medium impact industry
- Other category zones**
- Community facilities
  - Emerging community
  - Limited development
  - Rural
  - Rural residential
  - Special purpose
  - Specialised centre
  - Township
- Recreation category zones**
- Open space
  - Sport and recreation
- Residential category zones**
- Low density residential
  - Low-medium density residential
  - Medium density residential
- Tourism category zones**
- Major tourism
- Zone precinct**
- Zone precinct boundary
- Local plan**
- Local plan boundary
- Locality**
- Locality boundary
- Cadastrate**
- Cadastrate



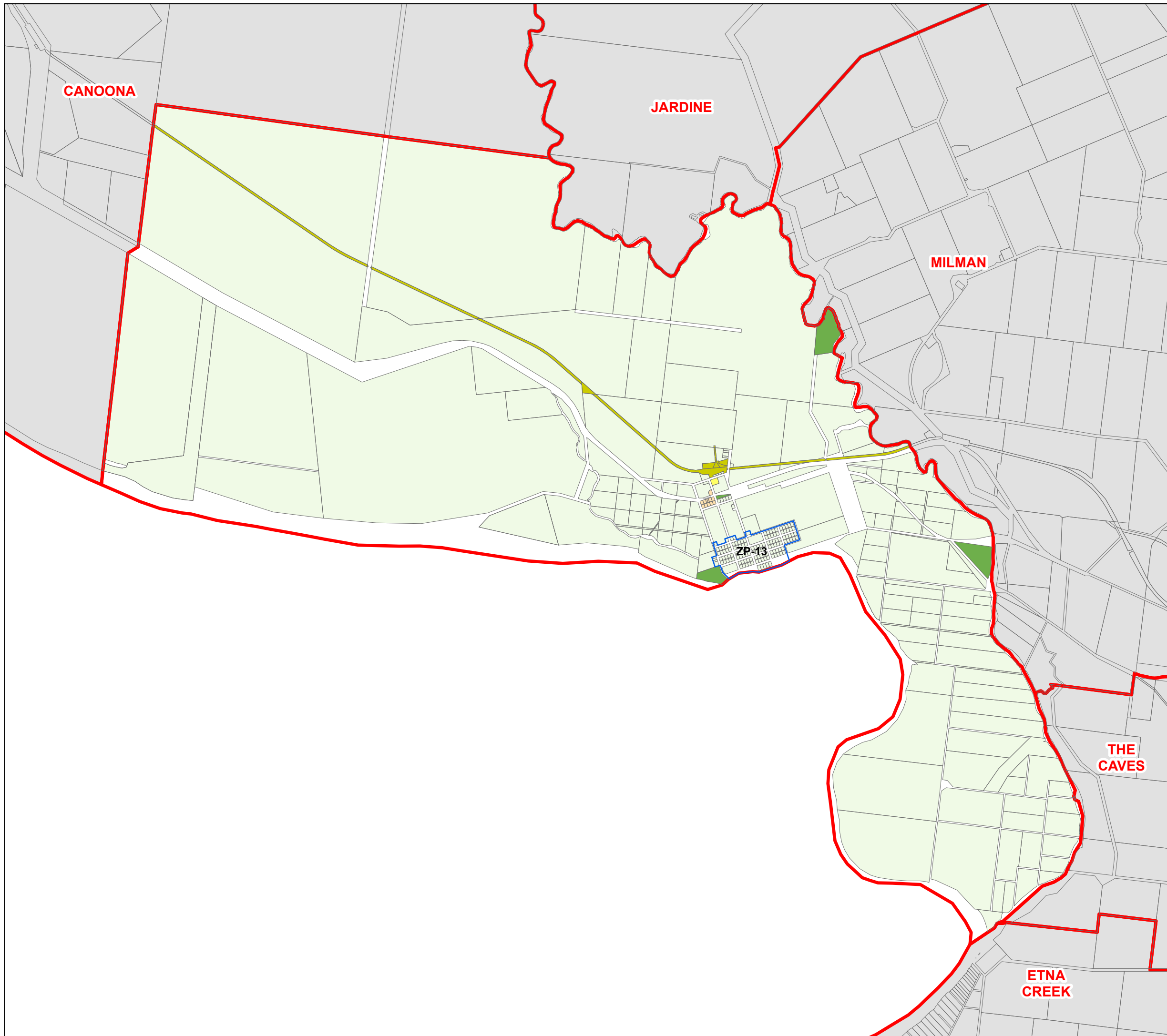
Copyright protects this publication. Reproduction by whatever means is prohibited without prior written permission of the Chief Executive Officer, Livingstone Shire Council. Livingstone Shire Council will not be held liable under any circumstances in connection with or arising out of the use of this data nor does it warrant that the data is error free. Any queries should be directed to the Customer Service Centre, Livingstone Shire Council or telephone 1300 790 919. The Digital Cadastral Data Base is current as at September 2019. Copyright The State Government of Queensland 2019. All other data copyright Livingstone Shire Council 2019.



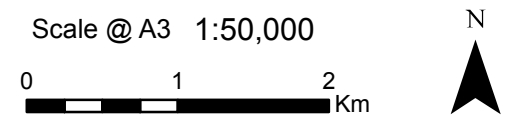
**Zone Map  
ZM-62  
Locality of Woodbury**

Version TBD

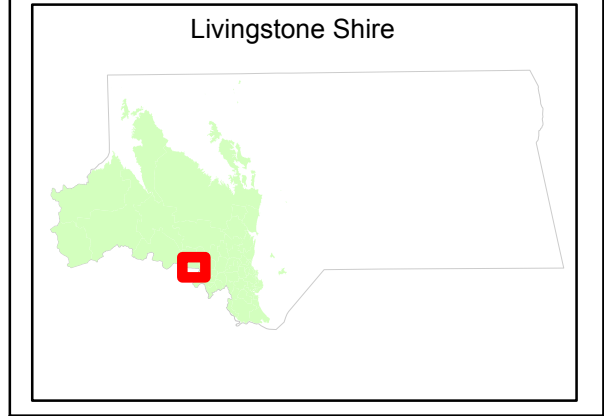
LIVINGSTONE PLANNING SCHEME 2018



- Legend**
- Centre category zones**
- Neighbourhood centre
  - Local centre
  - District centre
  - Major centre
- Environmental category zones**
- Environmental management and conservation
- Industry category zones**
- Low impact industry
  - Medium impact industry
- Other category zones**
- Community facilities
  - Emerging community
  - Limited development
  - Rural
  - Rural residential
  - Special purpose
  - Specialised centre
  - Township
- Recreation category zones**
- Open space
  - Sport and recreation
- Residential category zones**
- Low density residential
  - Low-medium density residential
  - Medium density residential
- Tourism category zones**
- Major tourism
- Zone precinct**
- Zone precinct boundary
- Local plan**
- Local plan boundary
- Locality**
- Locality boundary
- Cadastre**
- Cadastre



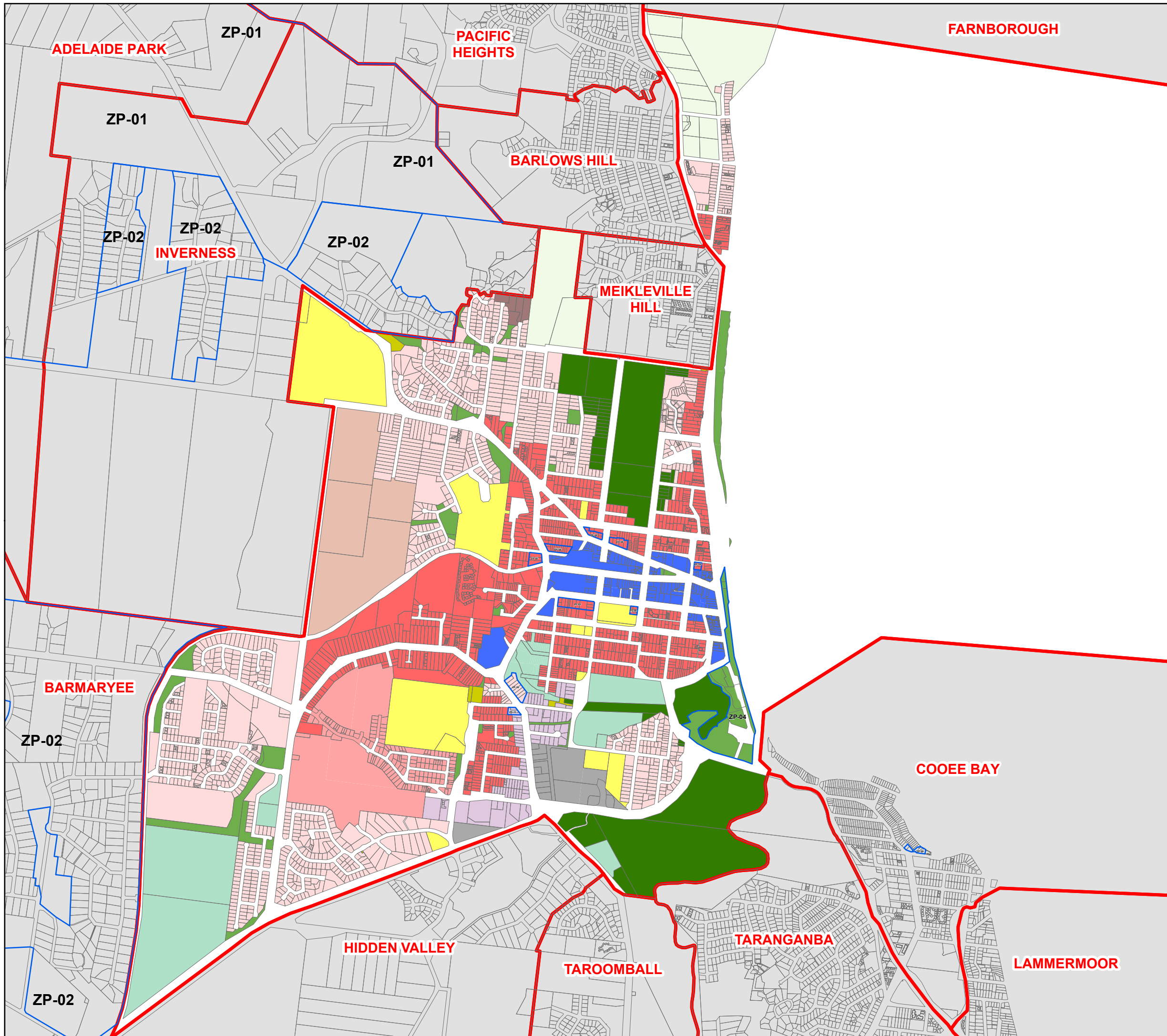
Copyright protects this publication. Reproduction by whatever means is prohibited without prior written permission of the Chief Executive Officer, Livingstone Shire Council. Livingstone Shire Council will not be held liable under any circumstances in connection with or arising out of the use of this data nor does it warrant that the data is error free. Any queries should be directed to the Customer Service Centre, Livingstone Shire Council or telephone 1300 790 919. The Digital Cadastral Data Base is current as at September 2019. Copyright The State Government of Queensland 2019. All other data copyright Livingstone Shire Council 2019.



**Zone Map**  
**ZM-63**  
**Locality of Yaamba**

Version TBD

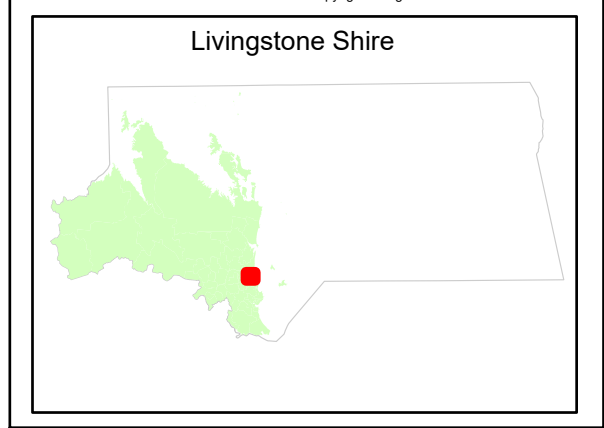
LIVINGSTONE PLANNING SCHEME 2018



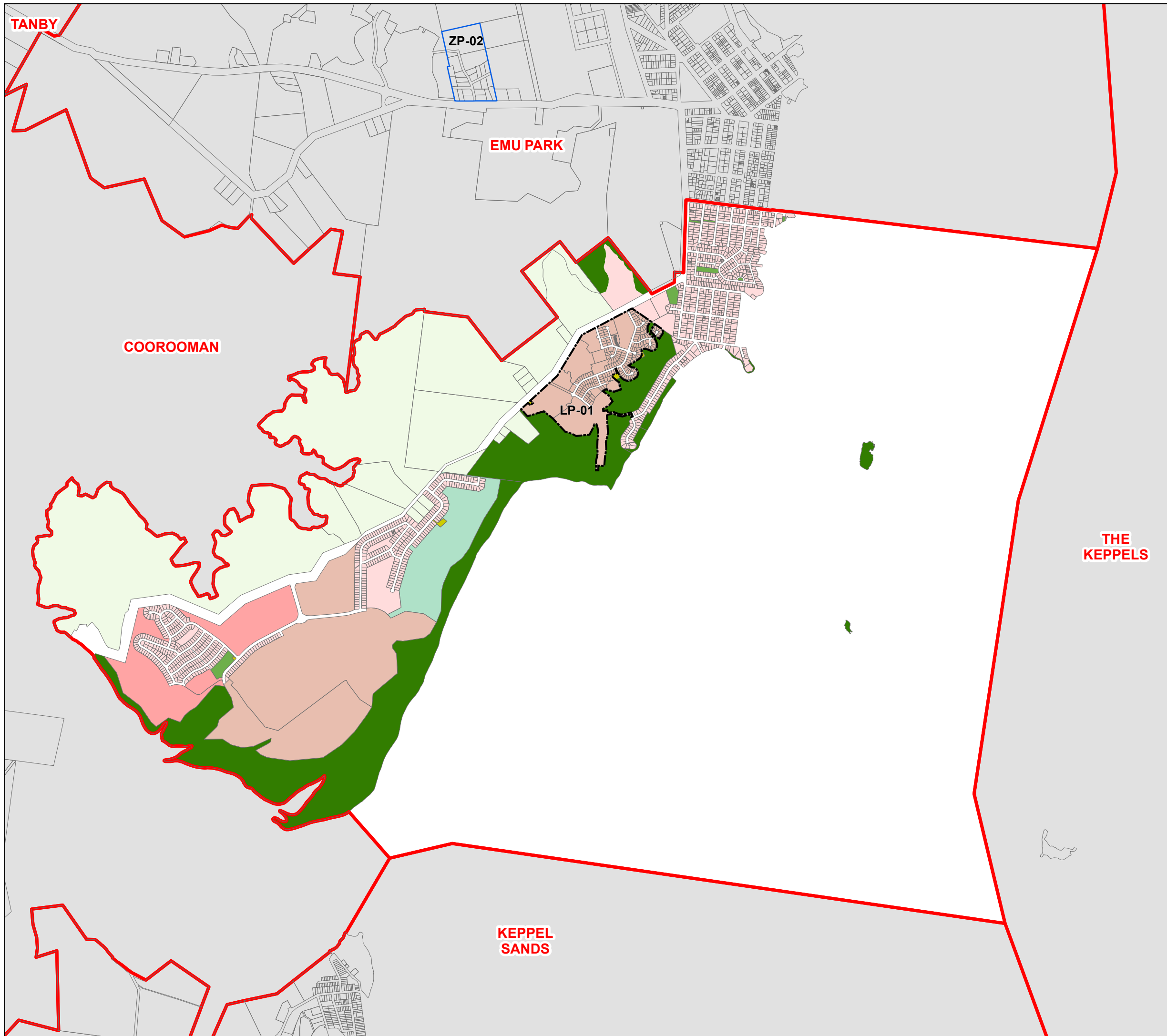
- Legend**
- Centre category zones**
    - Neighbourhood centre
    - Local centre
    - District centre
    - Major centre
  - Environmental category zones**
    - Environmental management and conservation
  - Industry category zones**
    - Low impact industry
    - Medium impact industry
  - Other category zones**
    - Community facilities
    - Emerging community
    - Limited development
    - Rural
    - Rural residential
    - Special purpose
    - Specialised centre
    - Township
  - Recreation category zones**
    - Open space
    - Sport and recreation
  - Residential category zones**
    - Low density residential
    - Low-medium density residential
    - Medium density residential
  - Tourism category zones**
    - Major tourism
  - Zone precinct**
    - Zone precinct boundary
  - Local plan**
    - Local plan boundary
  - Locality**
    - Locality boundary
  - Cadastre**
    - Cadastre

Scale @ A3 1:20,000

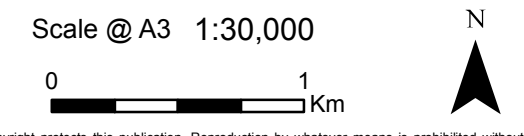
Copyright protects this publication. Reproduction by whatever means is prohibited without prior written permission of the Chief Executive Officer, Livingstone Shire Council. Livingstone Shire Council will not be held liable under any circumstances in connection with or arising out of the use of this data nor does it warrant that the data is error free. Any queries should be directed to the Customer Service Centre, Livingstone Shire Council or telephone 1300 790 919. The Digital Cadastral Data Base is current as at September 2019. Copyright The State Government of Queensland 2019. All other data copyright Livingstone Shire Council 2019.



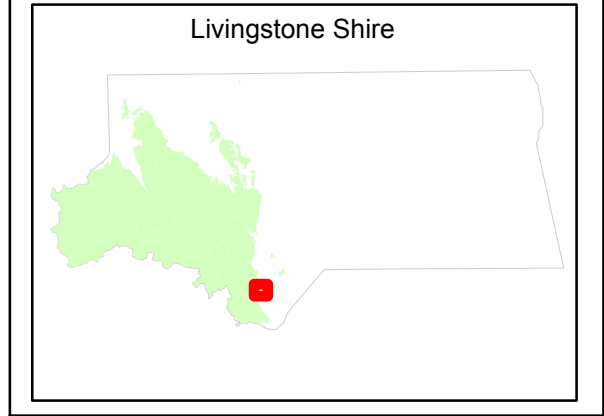
**Zone Map  
ZM-64  
Locality of Yeppoon**



- Legend**
- Centre category zones**
    - Neighbourhood centre
    - Local centre
    - District centre
    - Major centre
  - Environmental category zones**
    - Environmental management and conservation
  - Industry category zones**
    - Low impact industry
    - Medium impact industry
  - Other category zones**
    - Community facilities
    - Emerging community
    - Limited development
    - Rural
    - Rural residential
    - Special purpose
    - Specialised centre
    - Township
  - Recreation category zones**
    - Open space
    - Sport and recreation
  - Residential category zones**
    - Low density residential
    - Low-medium density residential
    - Medium density residential
  - Tourism category zones**
    - Major tourism
  - Zone precinct**
    - Zone precinct boundary
  - Local plan**
    - Local plan boundary
  - Locality**
    - Locality boundary
  - Cadastral**
    - Cadastral



Copyright protects this publication. Reproduction by whatever means is prohibited without prior written permission of the Chief Executive Officer, Livingstone Shire Council. Livingstone Shire Council will not be held liable under any circumstances in connection with or arising out of the use of this data nor does it warrant that the data is error free. Any queries should be directed to the Customer Service Centre, Livingstone Shire Council or telephone 1300 790 919. The Digital Cadastral Data Base is current as at September 2019. Copyright The State Government of Queensland 2019. All other data copyright Livingstone Shire Council 2019.



**Zone Map  
ZM-65  
Locality of Zilzie**