



Legend


-  Height Limits
-  Cadastre

Note:
 The Height Limit Overlay applies to all land in the Livingstone Shire planning scheme area. For development, the Tables of Assessment located in Part 5 of the planning scheme must be referred to in order to determine the category of development and the category of assessment.

N

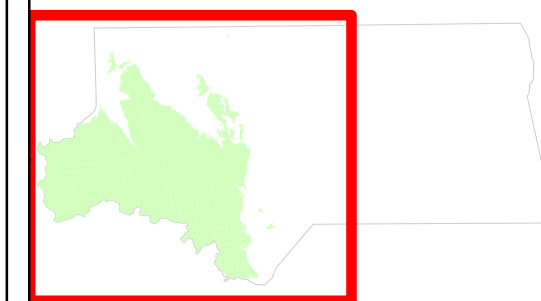


Scale @ A3
 1:700,000



Copyright protects this publication. Reproduction by whatever means is prohibited without prior written permission of the Chief Executive Officer of Livingstone Shire Council. Livingstone Shire Council will not be held liable under any circumstances in connection with or arising out of the use of this data nor does it warrant that the data is error free. Any queries should be directed to the Customer Service Centre, Livingstone Shire Council or telephone 1300 790 919. The Digital Cadastral Database is current as at September 2018. © The State Government of Queensland (Dept. of Natural Resources and Mines). All other data © Livingstone Shire Council.

Livingstone Shire



Overlay Map OM27-01 Height Limits

Version 1